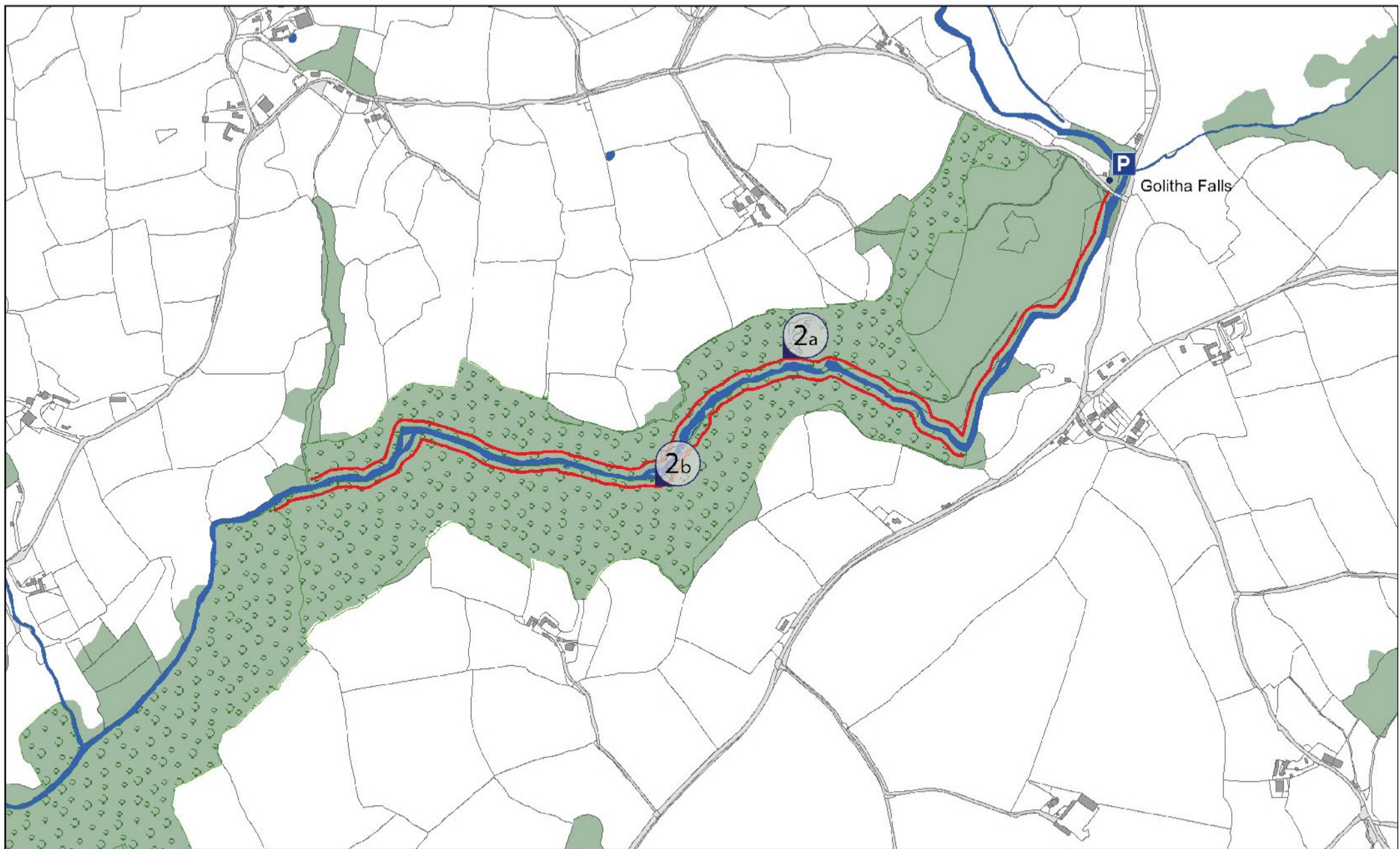


0 0.125 0.25 0.5 Miles

22 Camel RHB



European Union
European Regional
Development Fund



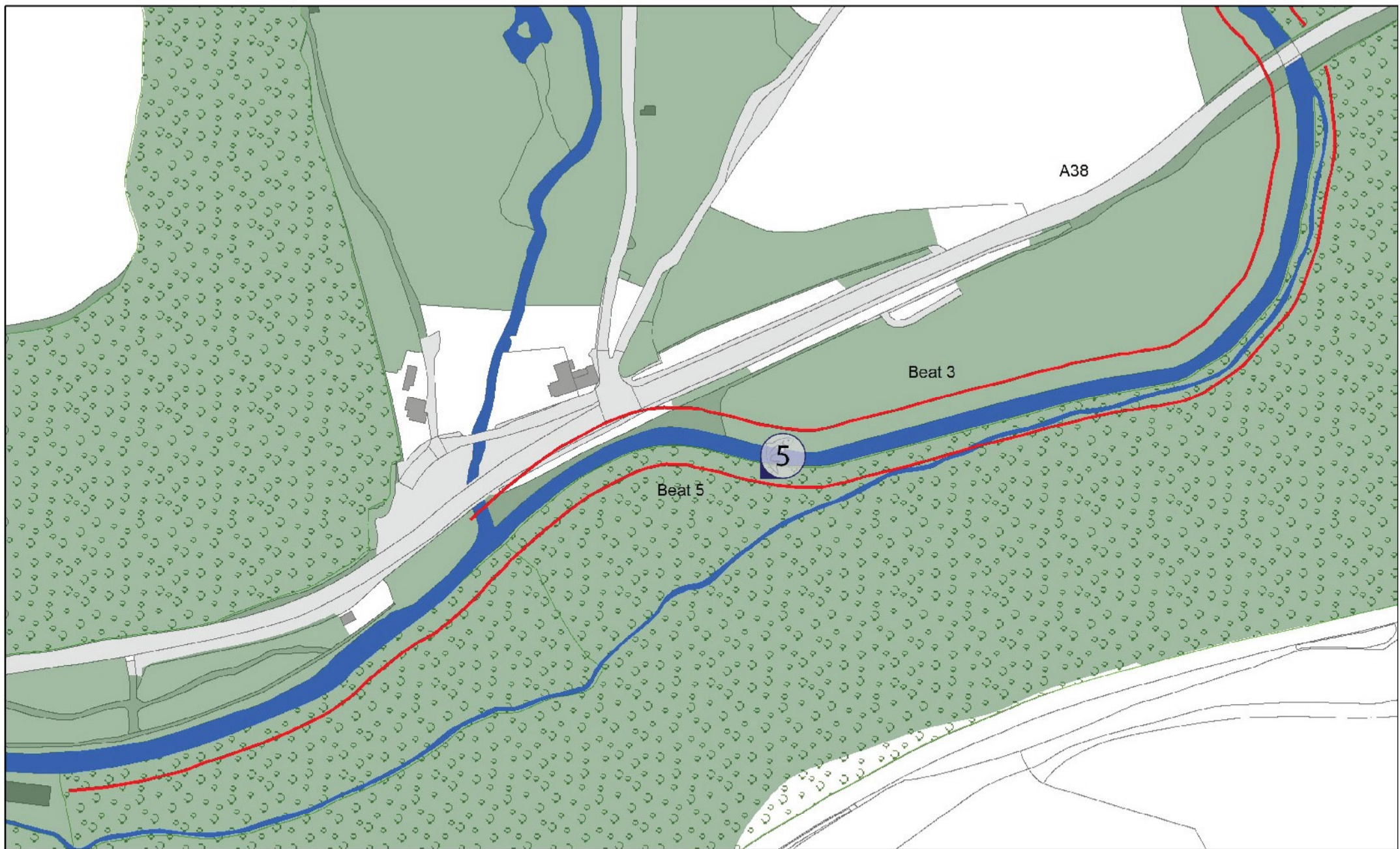
0 0.075 0.15 0.3 Miles

2A GOLITHA RHB
2B HENDERGROVE LHB



European Union
European Regional
Development Fund

Created by The Westcountry Rivers Trust for the Water for Growth Project
Map Layers: OS Mastermap © Topographic Areas and Woodland Trust National Forestry Database

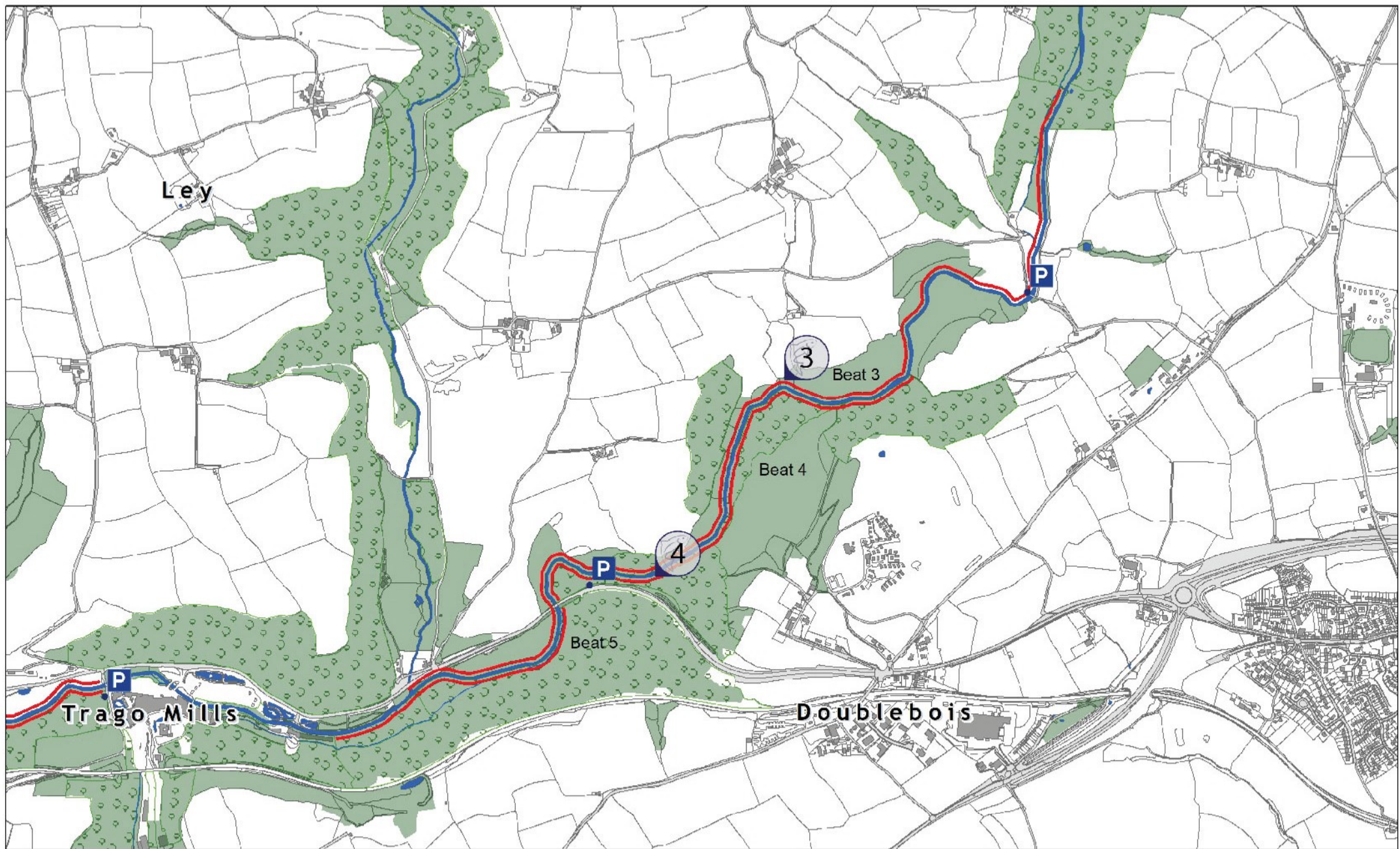


0 0.03 0.06 0.12 Miles

5 DENNICKSBALL WOOD LHB



European Union
European Regional
Development Fund

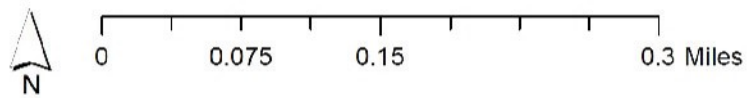
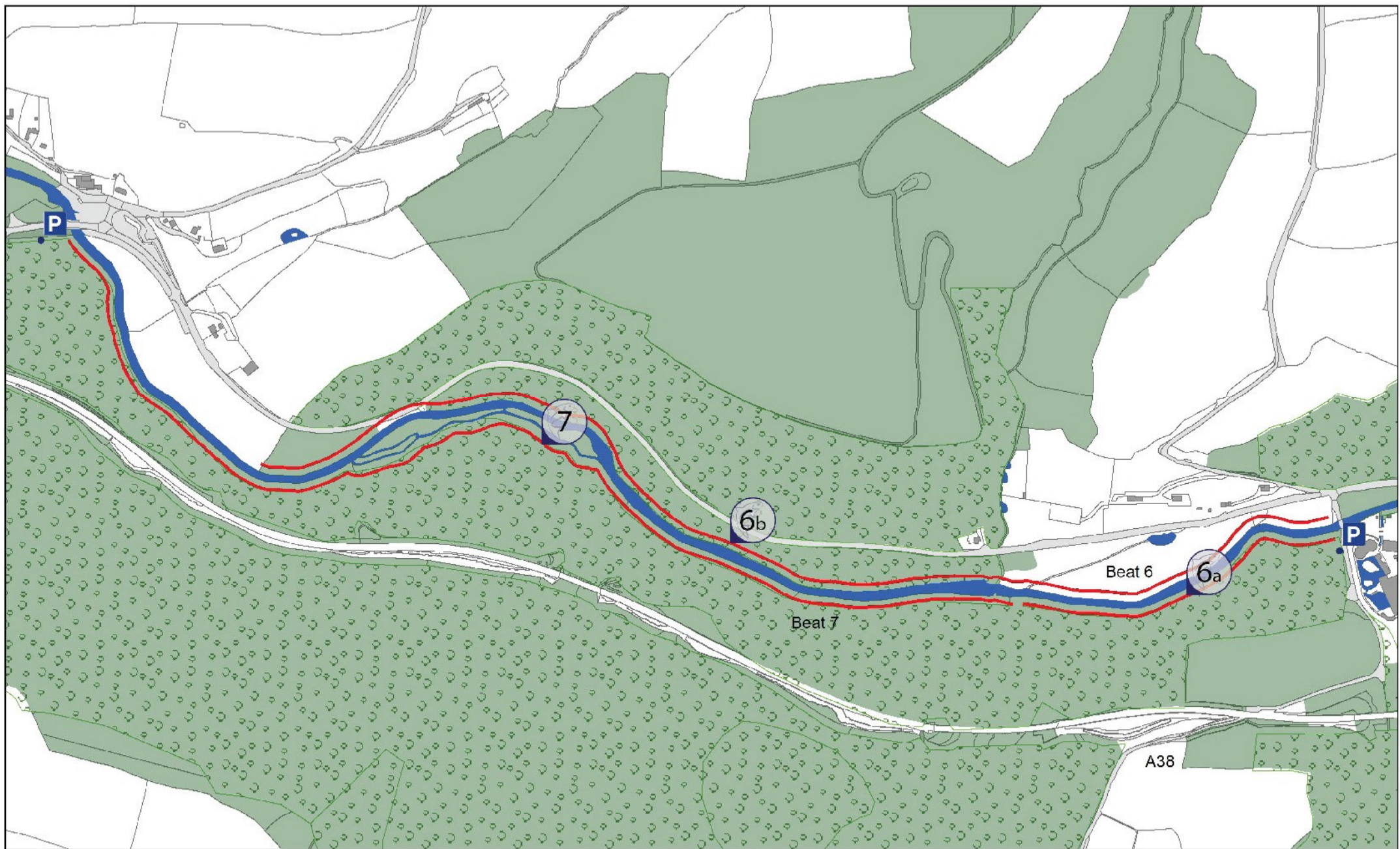


0 0.175 0.35 0.7 Miles

3 ASHFORD RHB
4 HOME FARM LHB



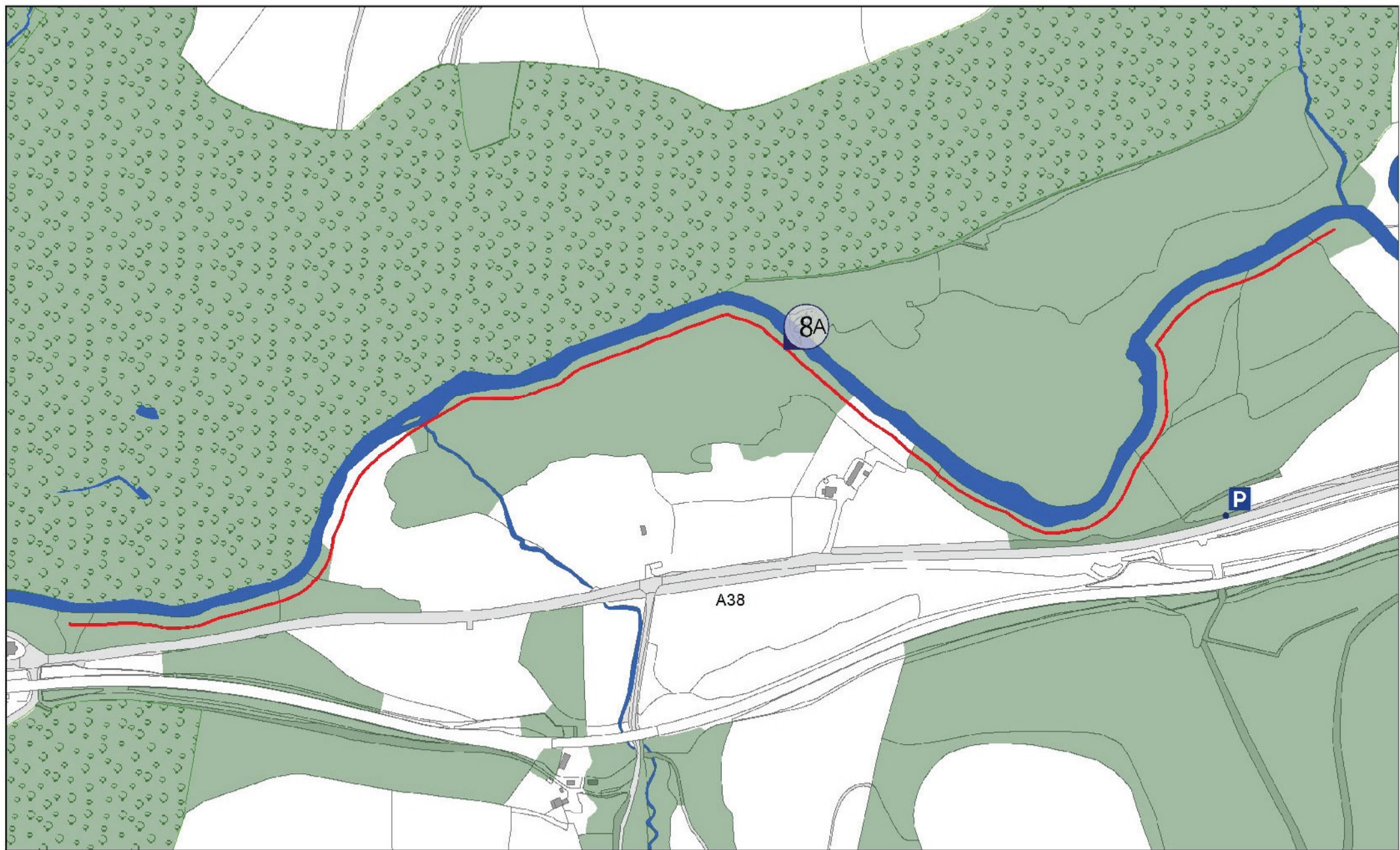
European Union
European Regional
Development Fund



6A JACKS MEADOW LHB
 6B LEWARNE WOOD RHB
 7 UPPER BOCONNOC LHB



European Union
 European Regional
 Development Fund




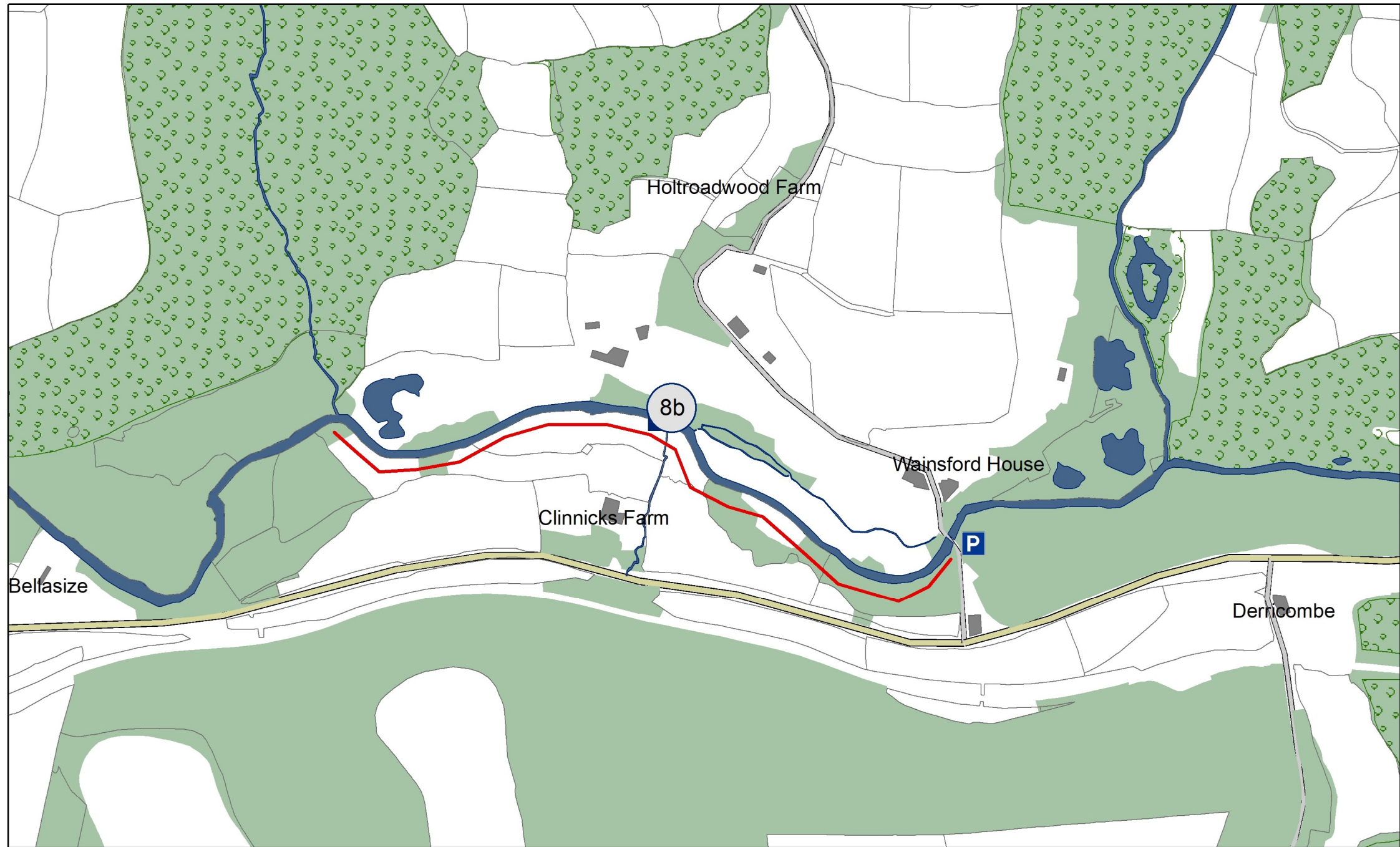
0 0.05 0.1 0.2 Miles

8A LOWER BOCONNOC LHB



European Union
European Regional
Development Fund

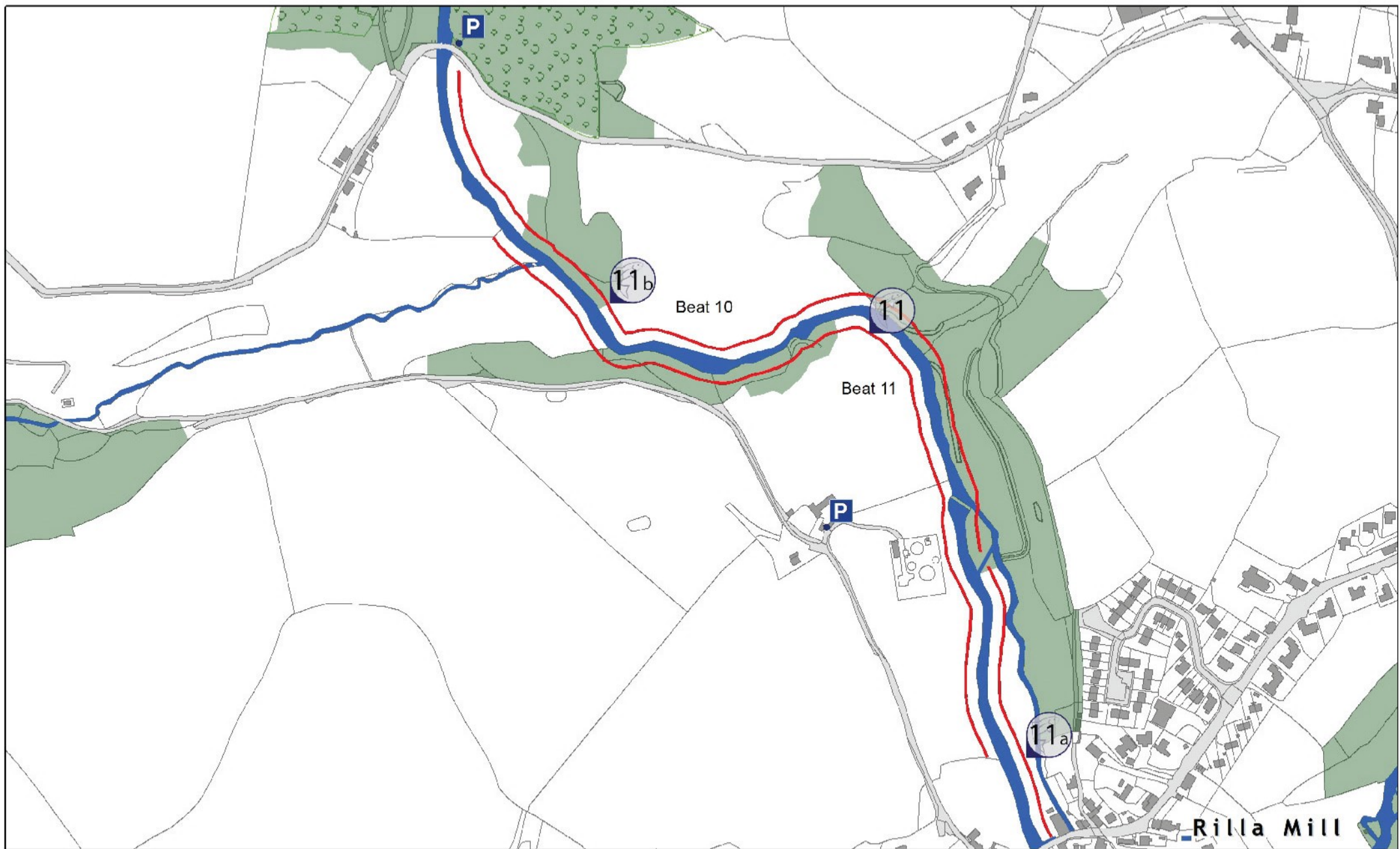
Created by The Westcountry Rivers Trust for the Water for Growth Project
Map Layers: OS Mastermap © Topographic Areas and Woodland Trust National Forestry Database



8b MIDDLE BOCONNOC



European Union
European Regional
Development Fund

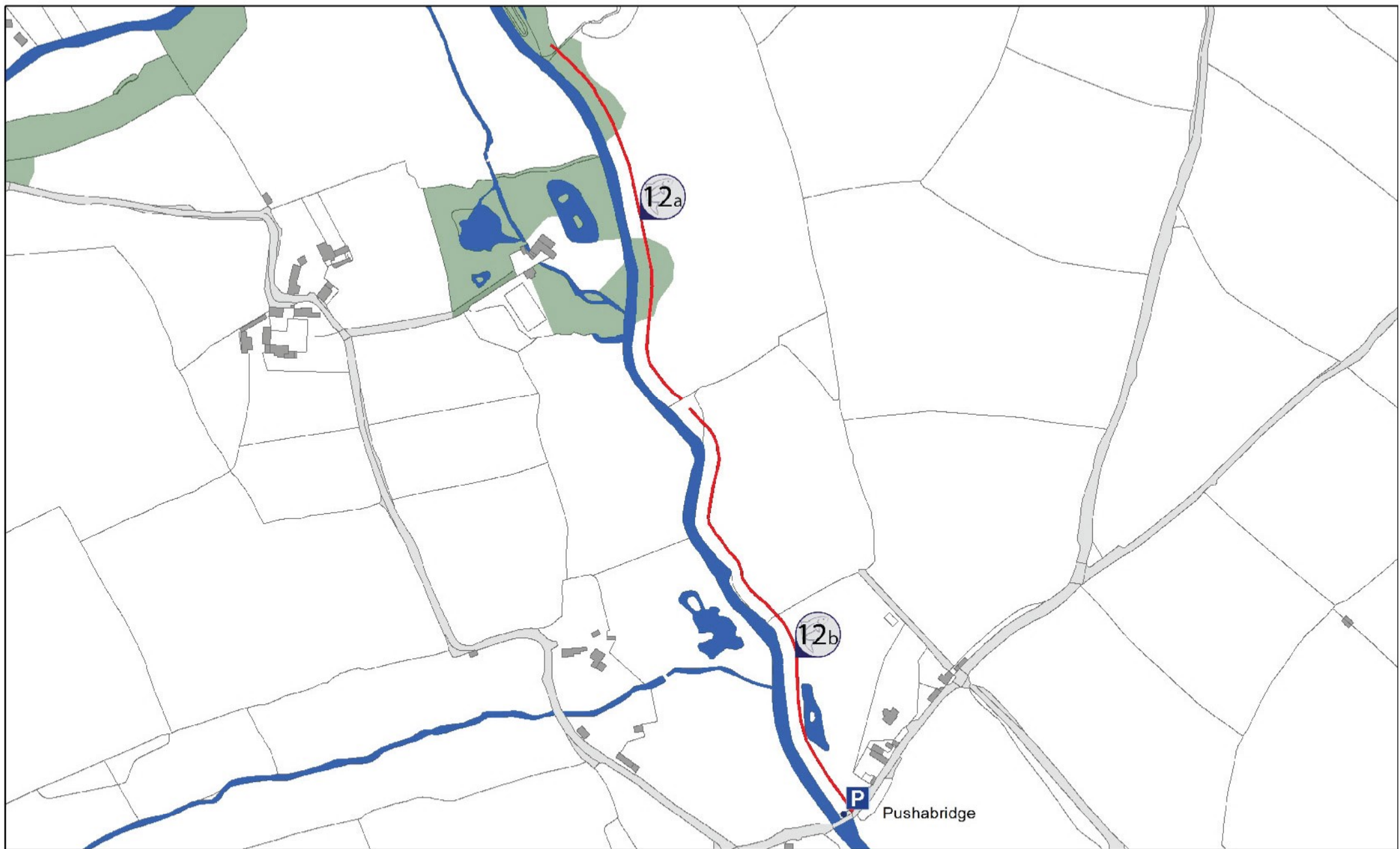


0 0.05 0.1 0.2 Miles

11 MEASHAM RHB
11A PARSONS MEADOW LHB
11B RILLATON LHB



European Union
European Regional
Development Fund

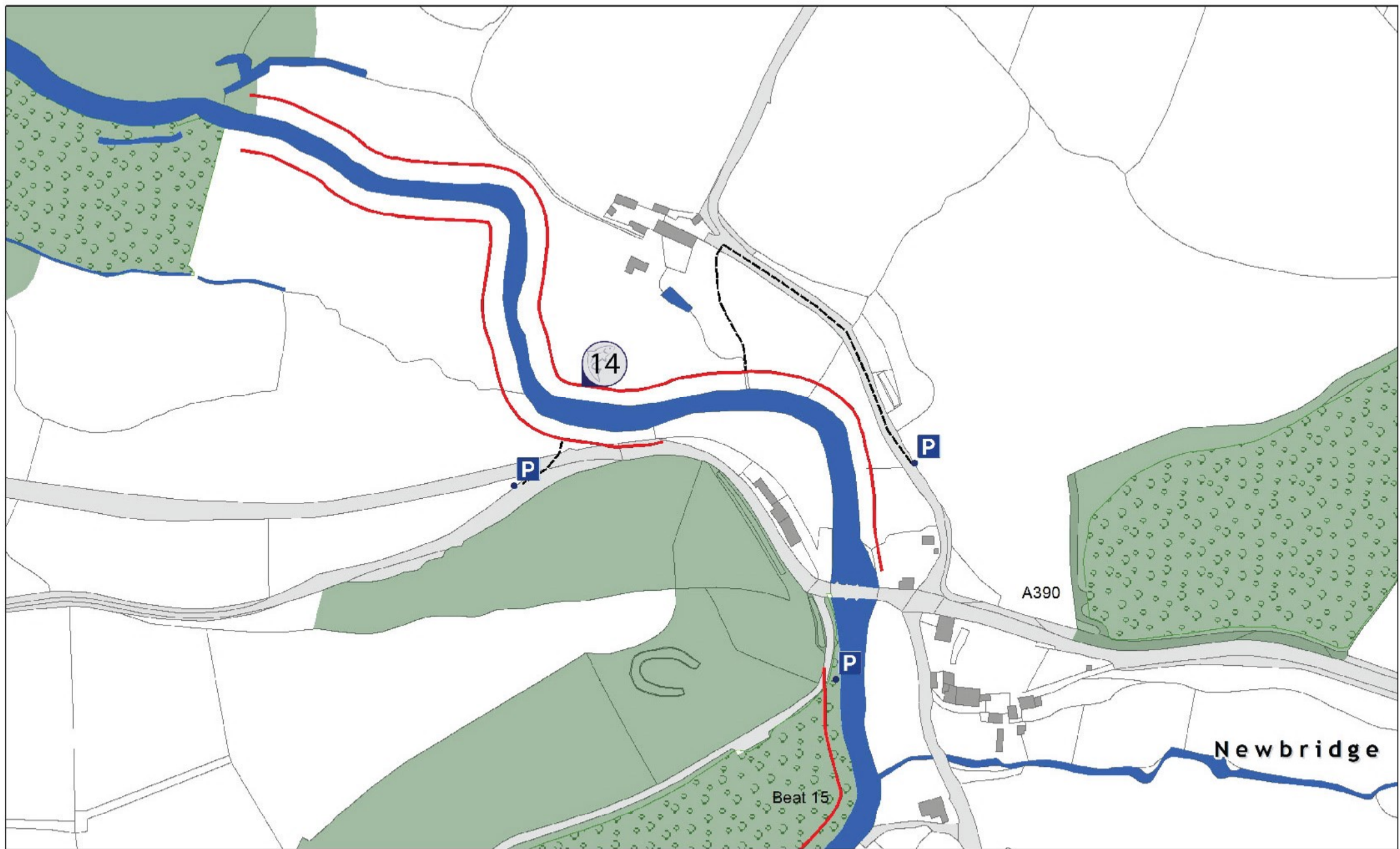


0 0.045 0.09 0.18 Miles

12A HARANN LHB
12B SPECK LHB



European Union
European Regional
Development Fund

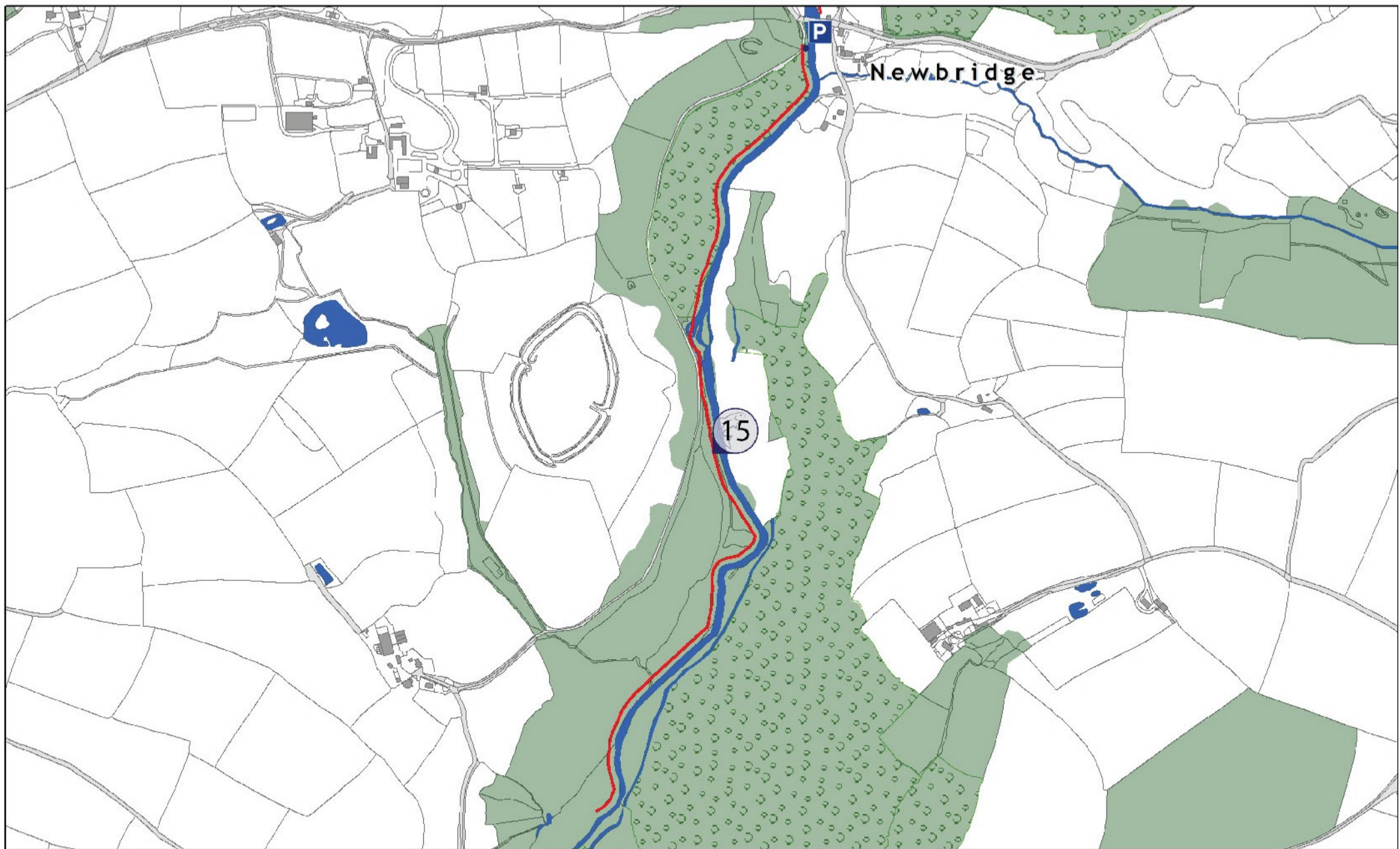


0 0.03 0.06 0.12 Miles

14 FROGWELL MILL LHB



European Union
European Regional
Development Fund

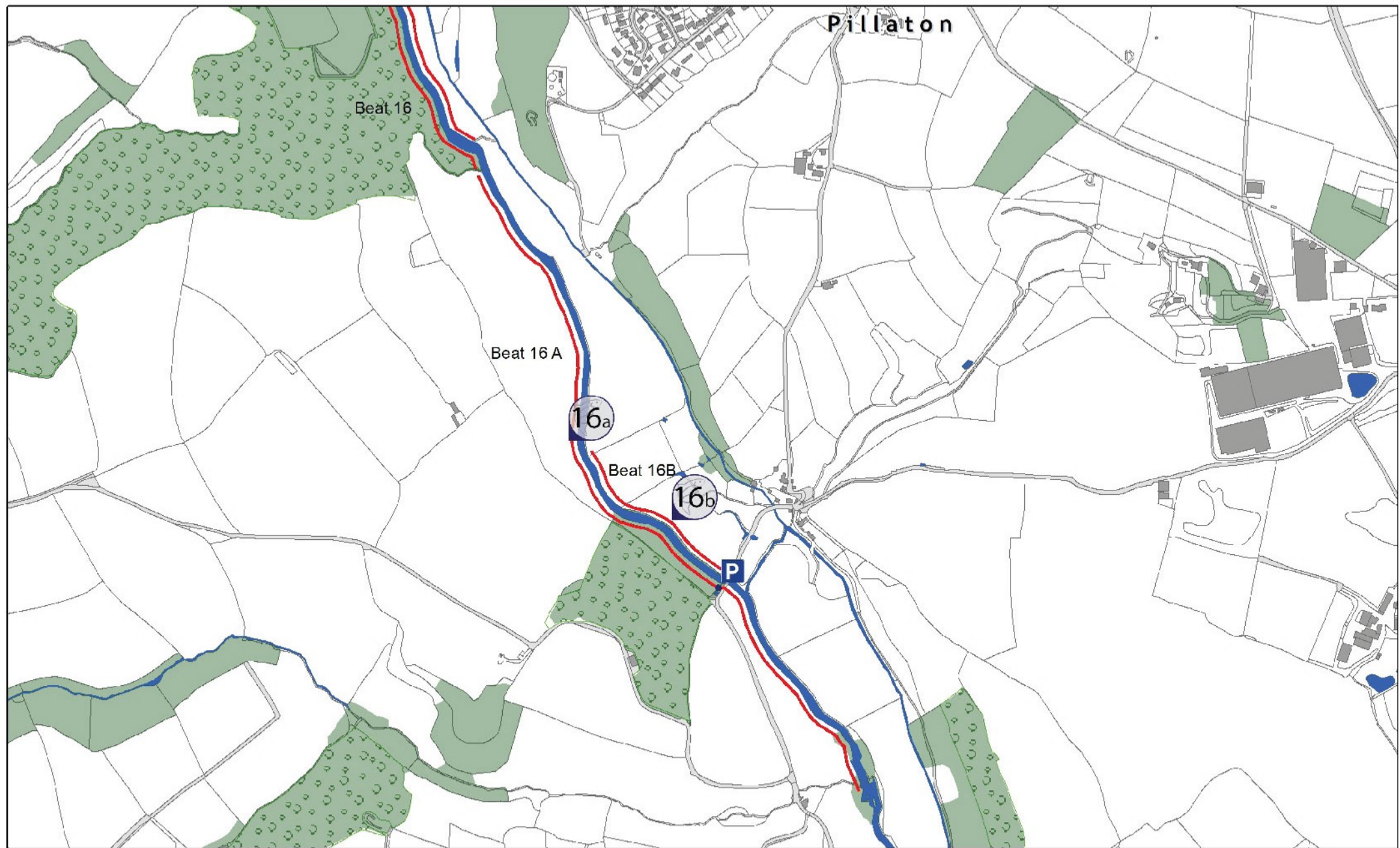


0 0.075 0.15 0.3 Miles

15 CADSONBURY RHB



European Union
European Regional
Development Fund

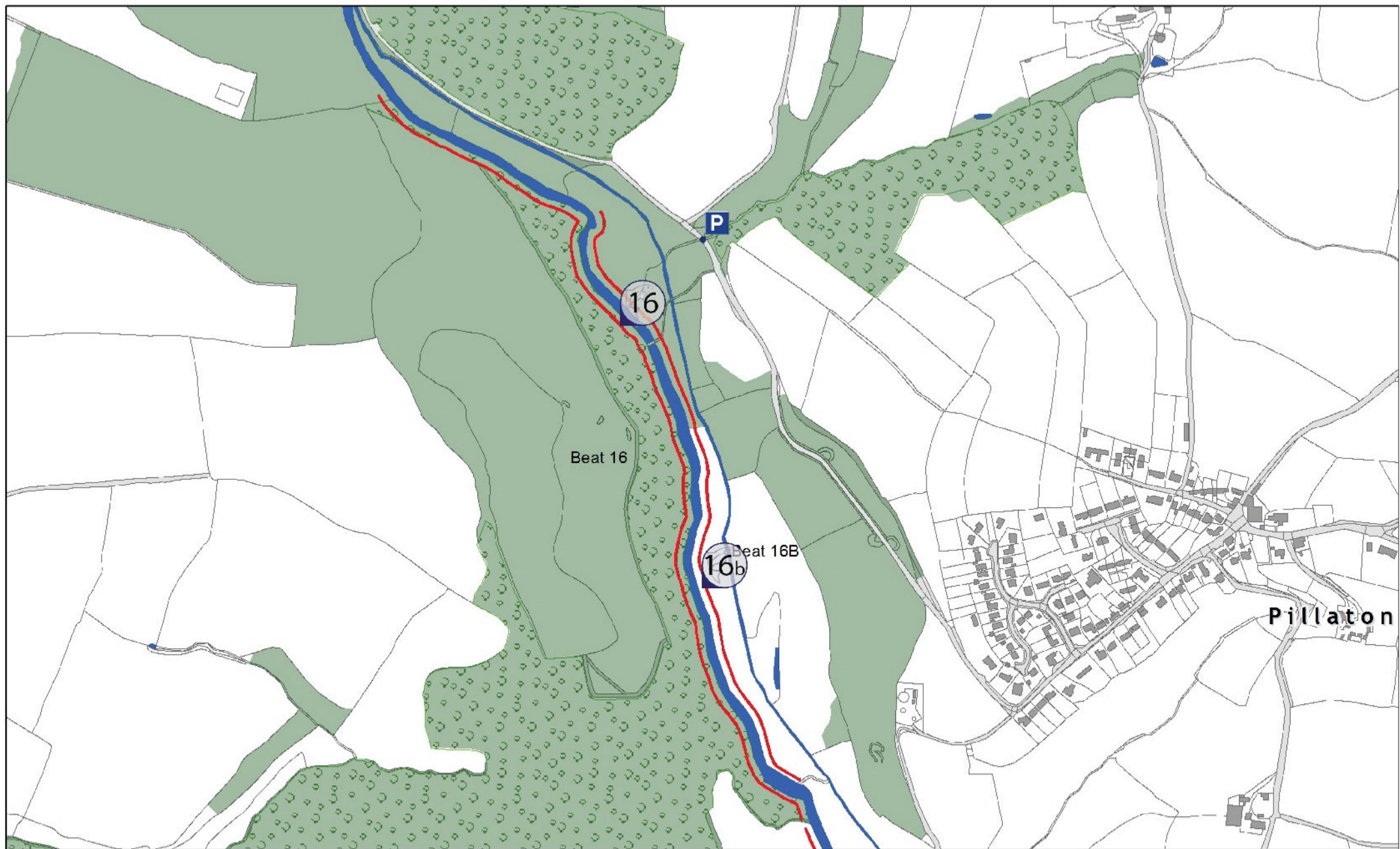


0 0.1 0.2 0.4 Miles

16A KINGFISHER RHB
16B PILLATON FIELDS LHB



European Union
European Regional
Development Fund

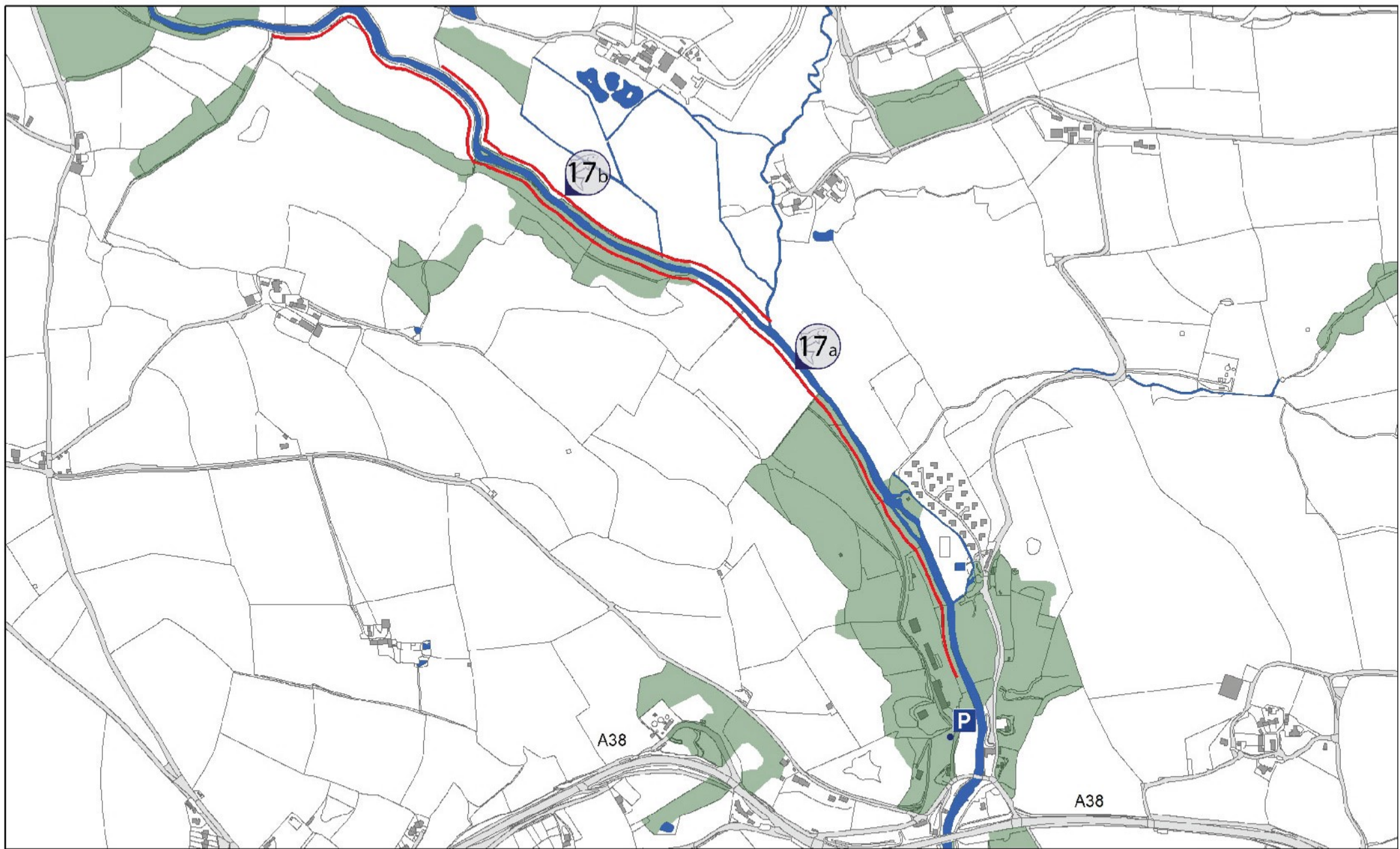


0 0.075 0.15 0.3 Miles

16 DOG LEG RHB
16B PILLATON FIELDS LHB



European Union
European Regional
Development Fund



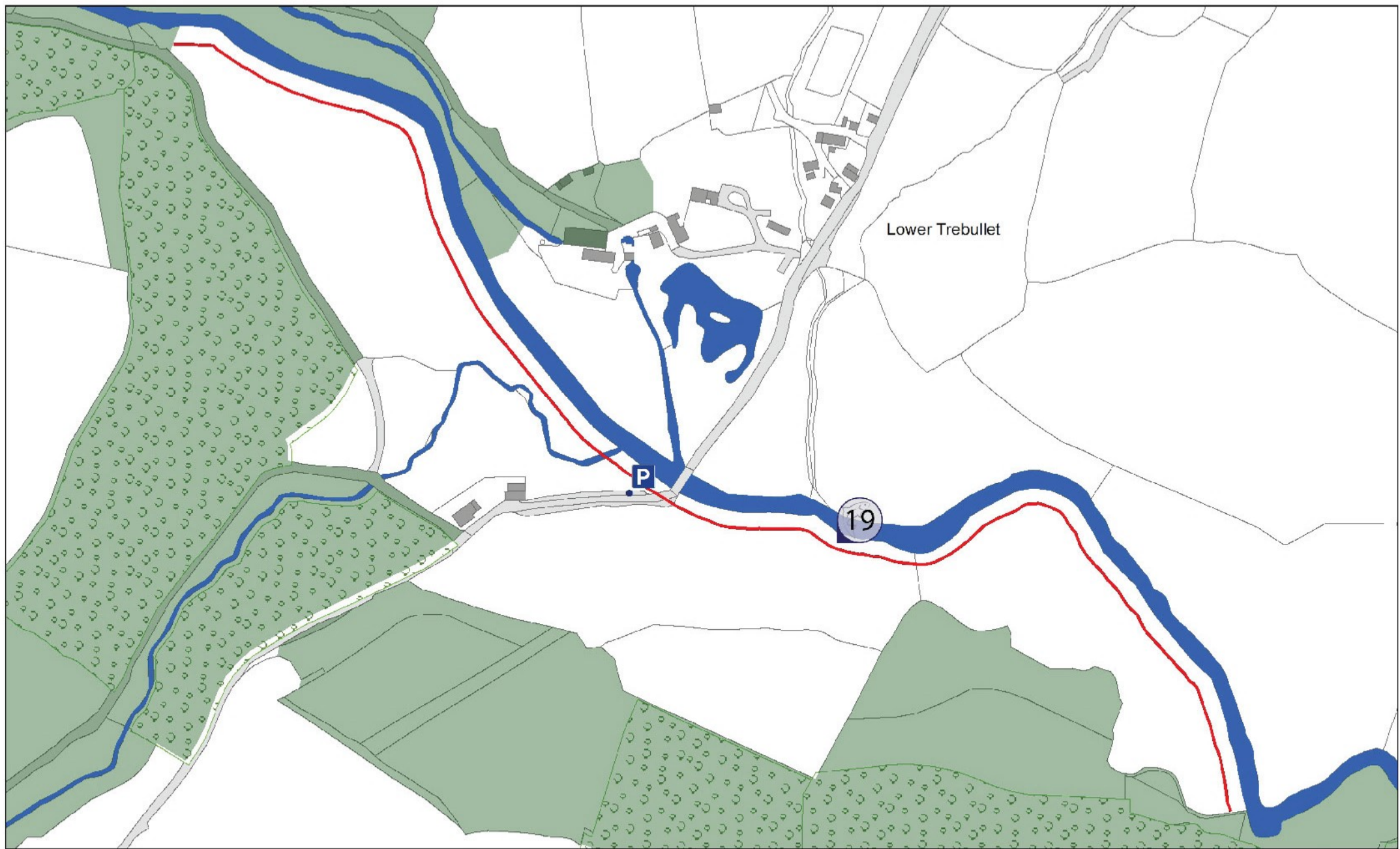
0 0.1 0.2 0.4 Miles

17A WOTTON FARM RHB
17B MUTTON MILL LHB



European Union
European Regional
Development Fund

Created by The Westcountry Rivers Trust for the Water for Growth Project
Map Layers: OS Mastermap © Topographic Areas and Woodland Trust National Forestry Database

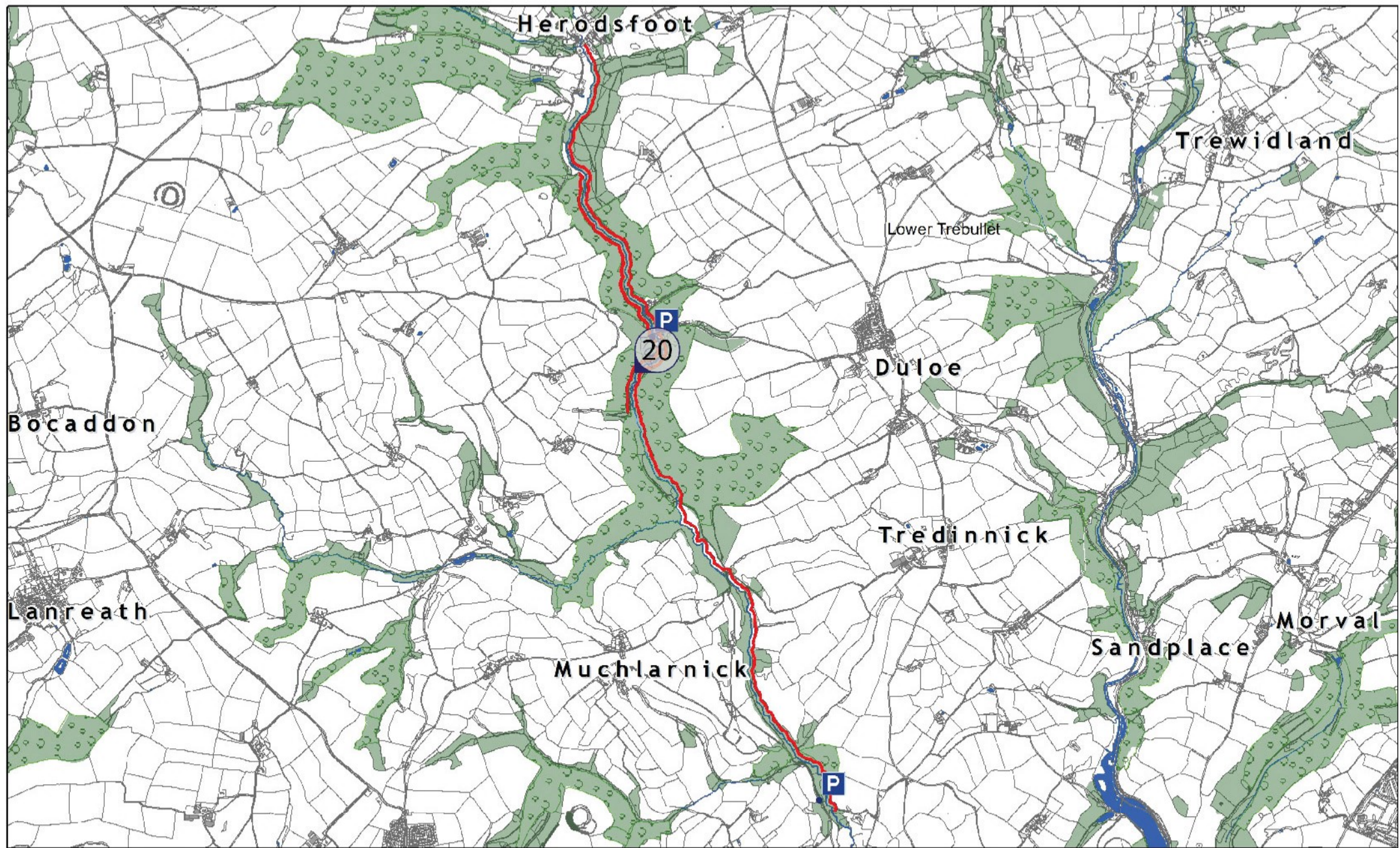


0 0.035 0.07 0.14 Miles

19 Inny RHB



European Union
European Regional
Development Fund

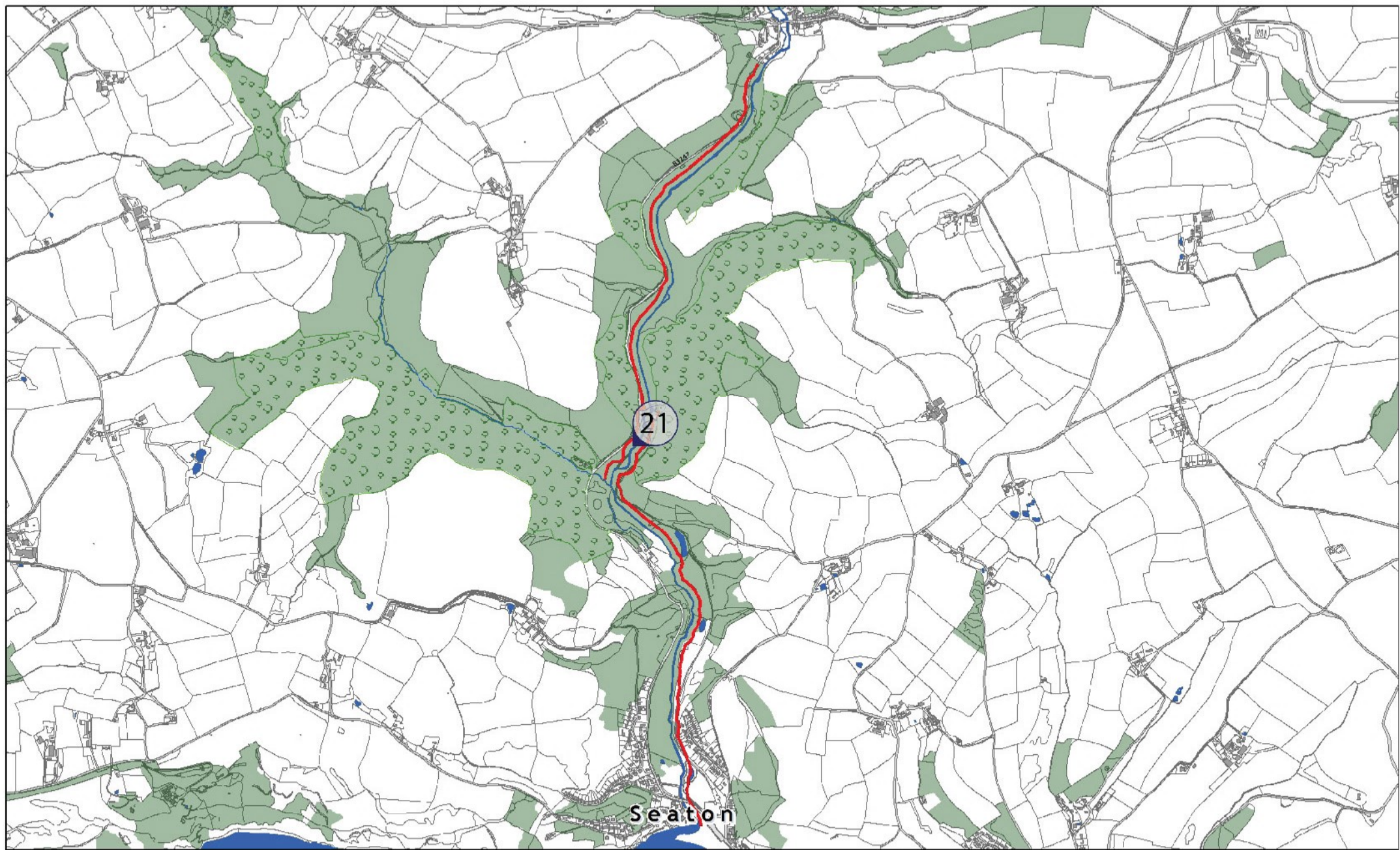


0 0.375 0.75 1.5 Miles

20 West Looe



European Union
European Regional
Development Fund



0 0.2 0.4 0.8 Miles

21 Seaton



European Union
European Regional
Development Fund