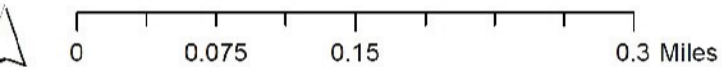
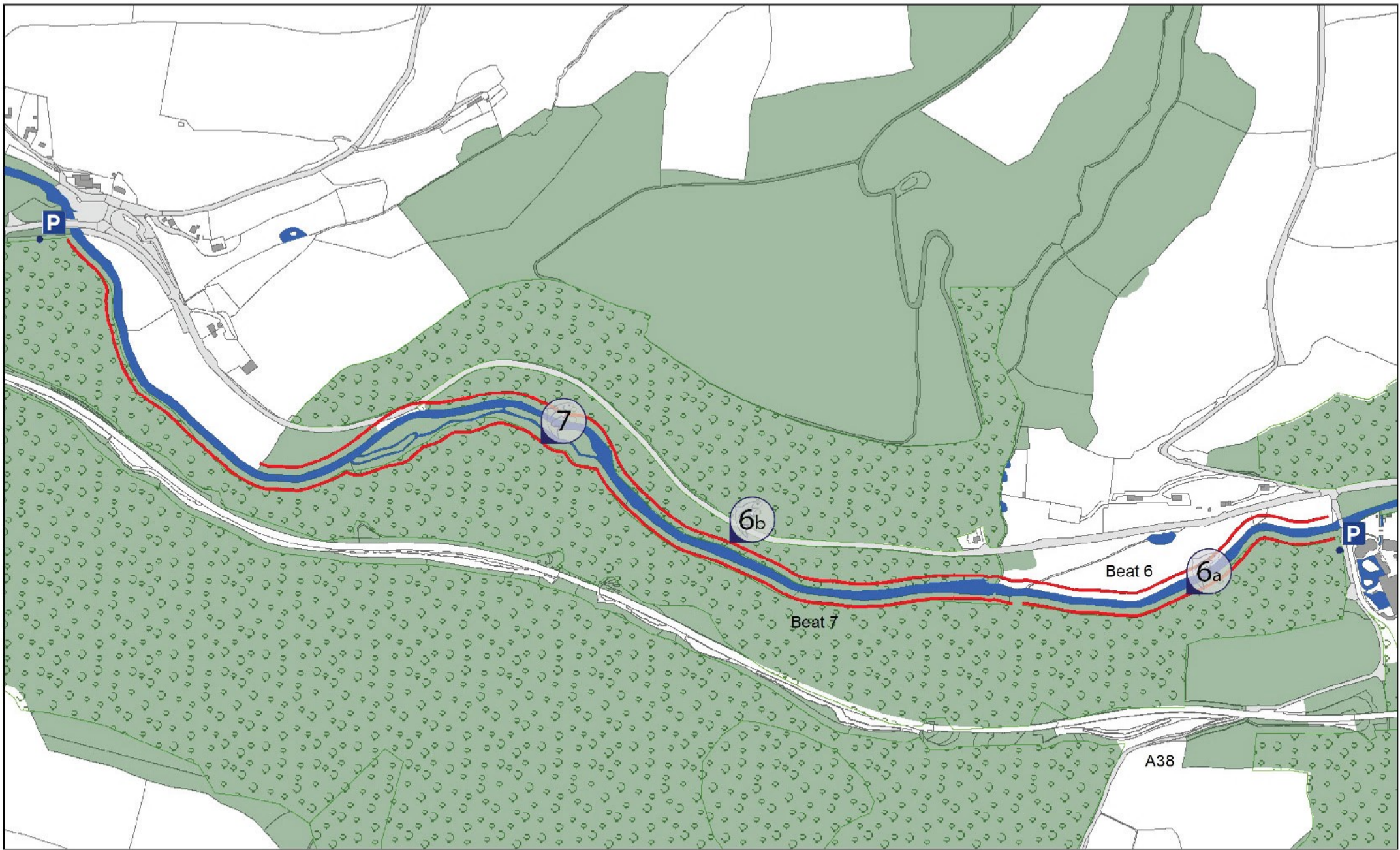


3 ASHFORD RHB  
4 HOME FARM LHB



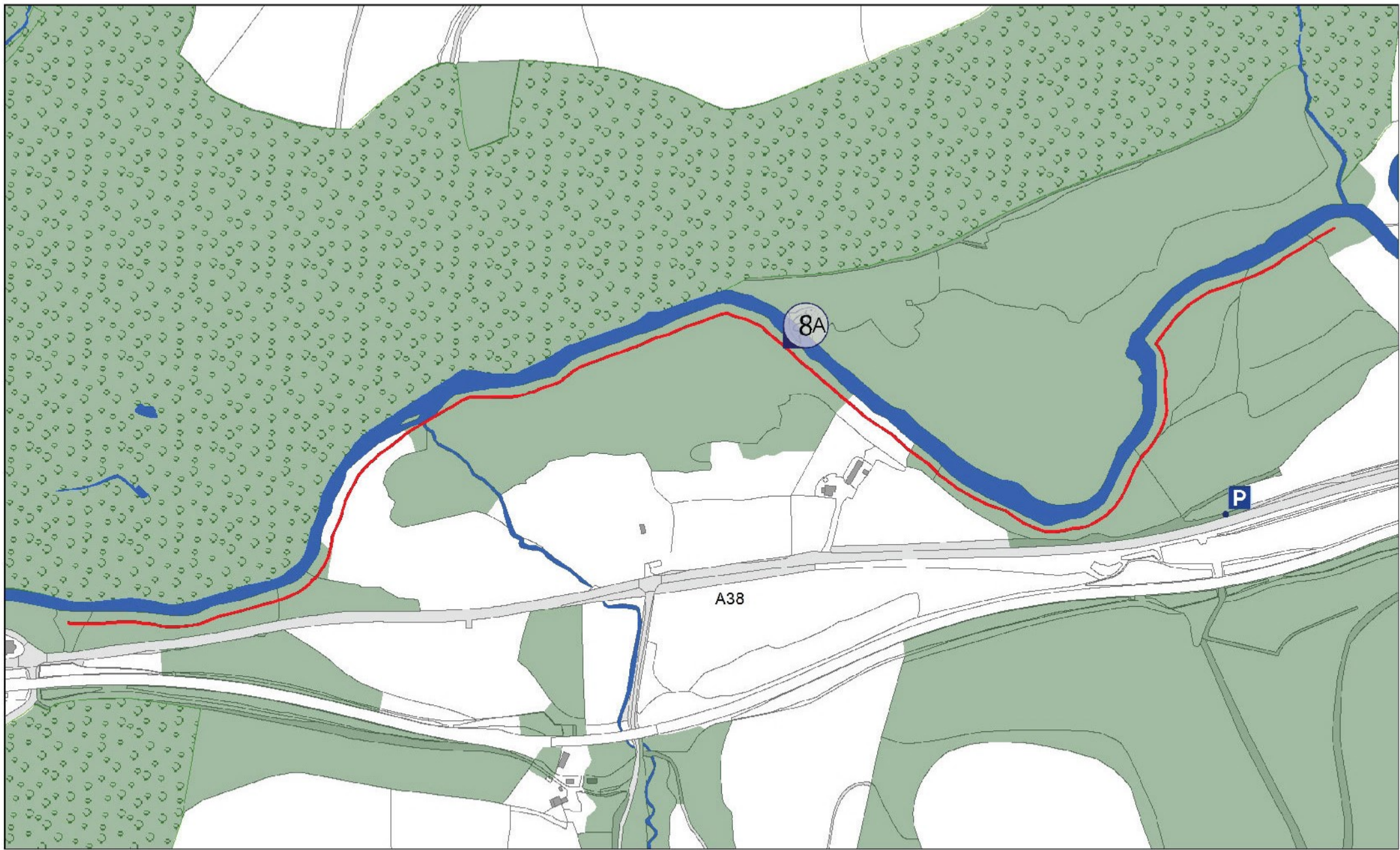
**European Union**  
European Regional  
Development Fund



6A JACKS MEADOW LHB  
 6B LEWARNE WOOD RHB  
 7 UPPER BOCONNOC LHB



**European Union**  
 European Regional  
 Development Fund


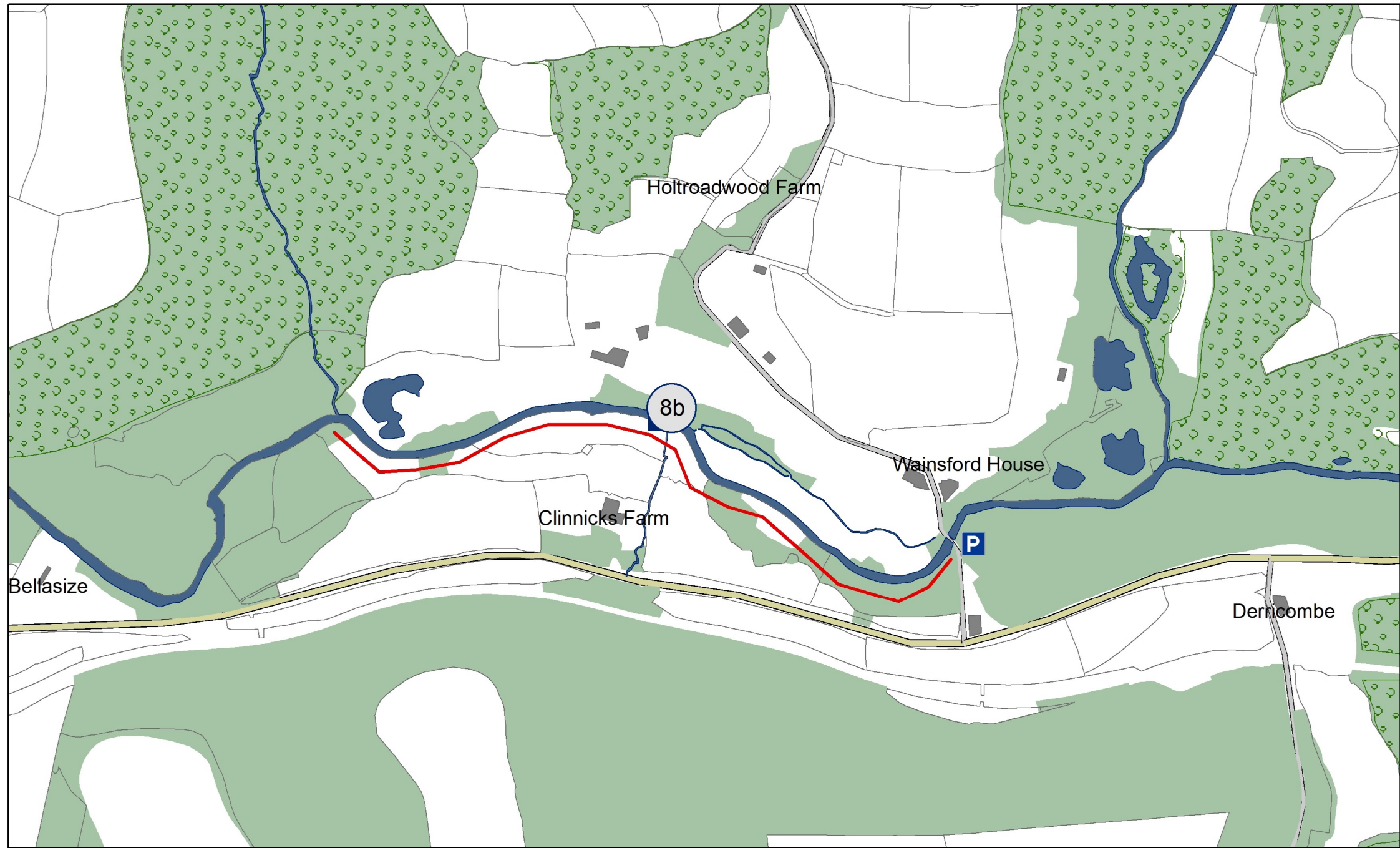


0 0.05 0.1 0.2 Miles

8A LOWER BOCONNOC LHB



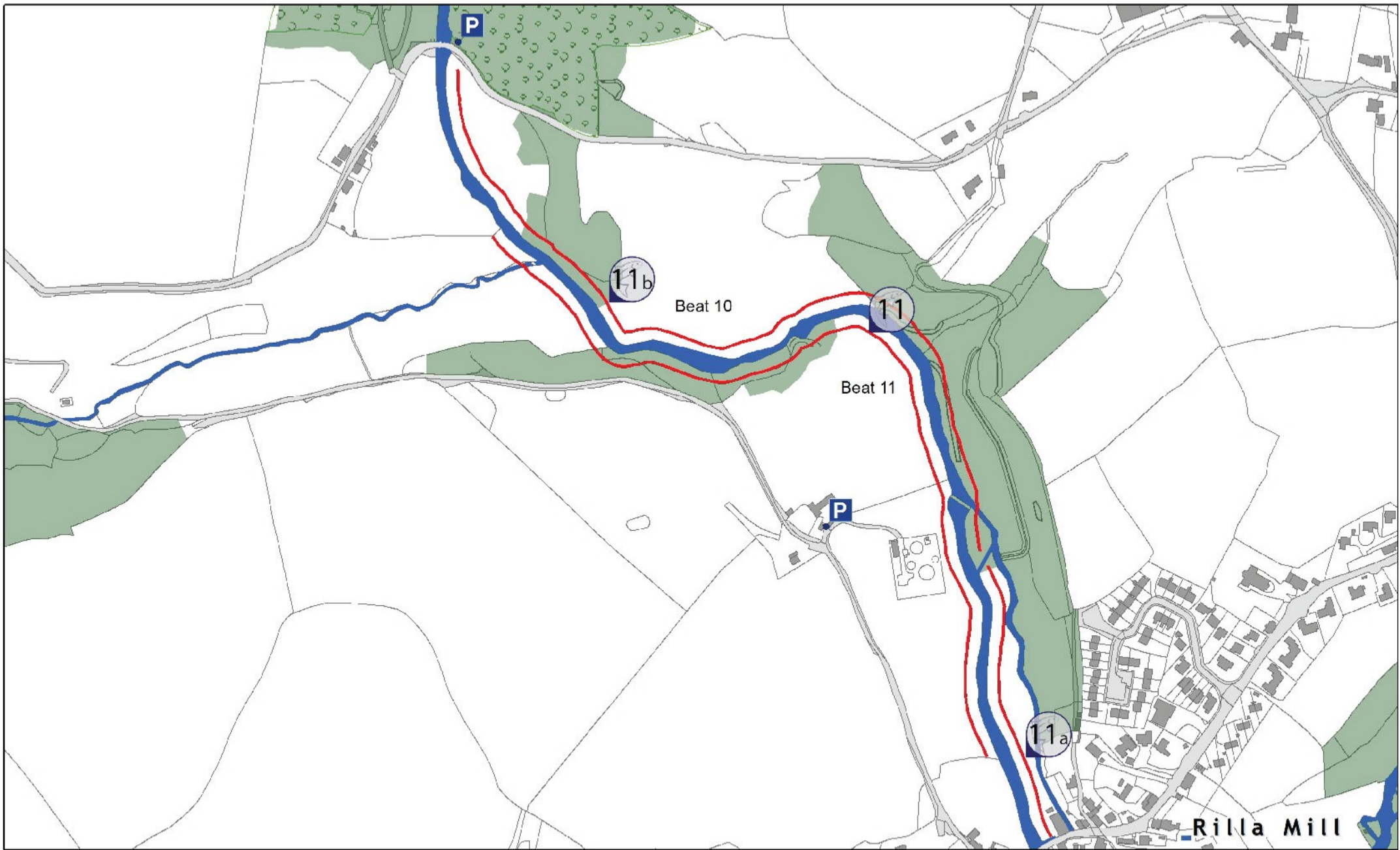
**European Union**  
European Regional  
Development Fund



8b MIDDLE BOCONNOC



**European Union**  
European Regional  
Development Fund

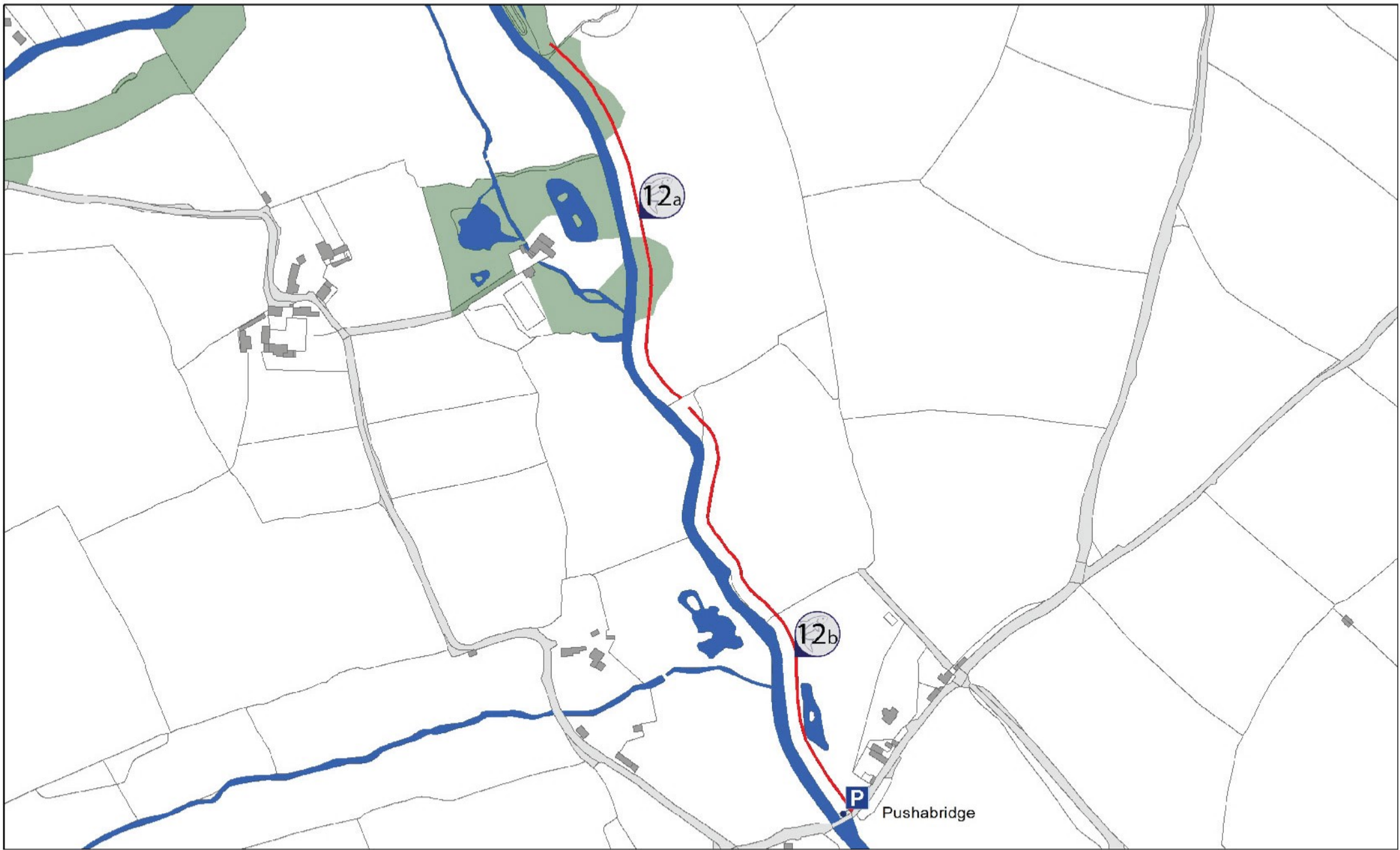


0 0.05 0.1 0.2 Miles

11 MEASHAM RHB  
 11A PARSONS MEADOW LHB  
 11B RILLATON LHB



**European Union**  
 European Regional  
 Development Fund

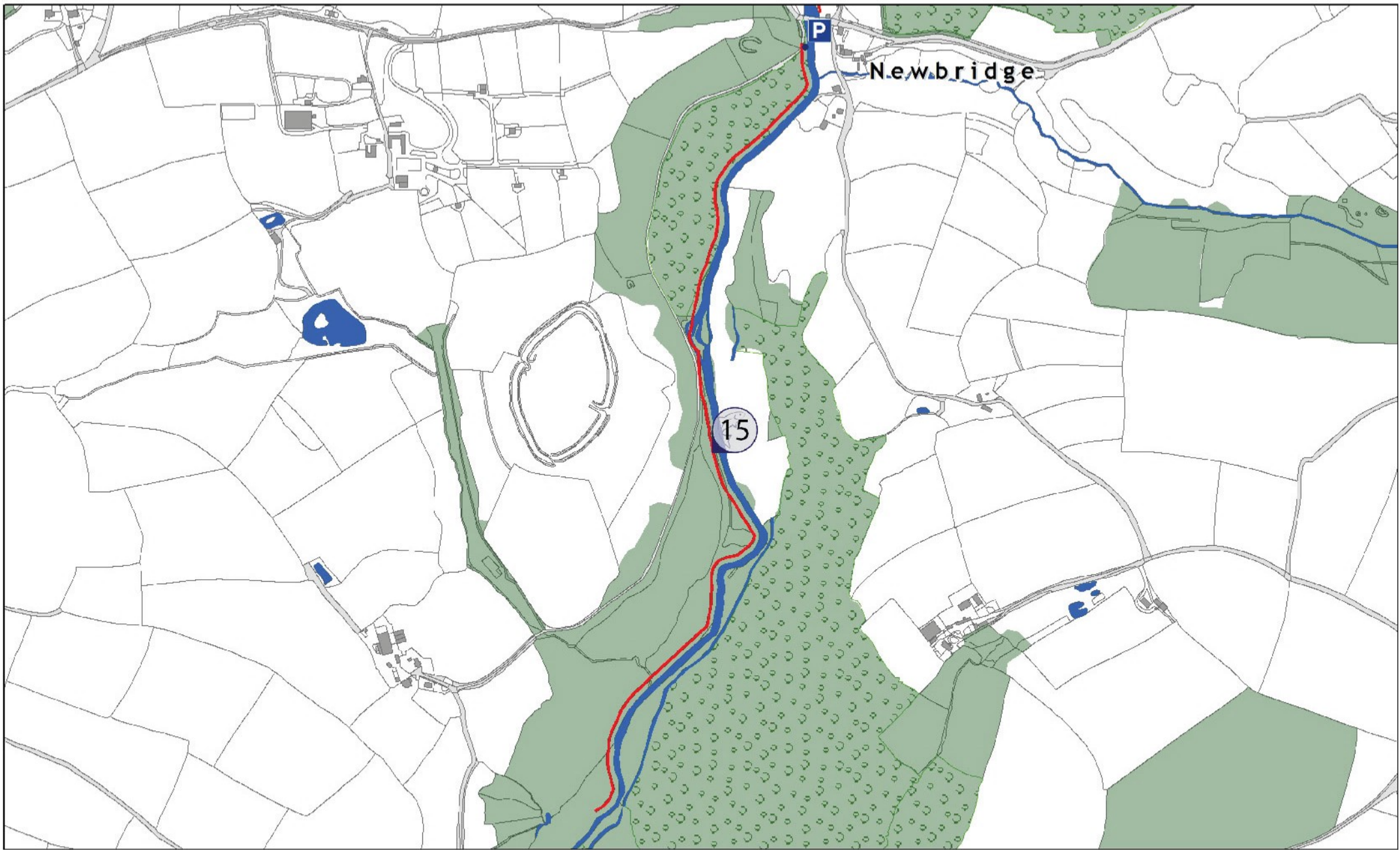


0 0.045 0.09 0.18 Miles

12A HARANN LHB  
12B SPECK LHB



**European Union**  
European Regional  
Development Fund

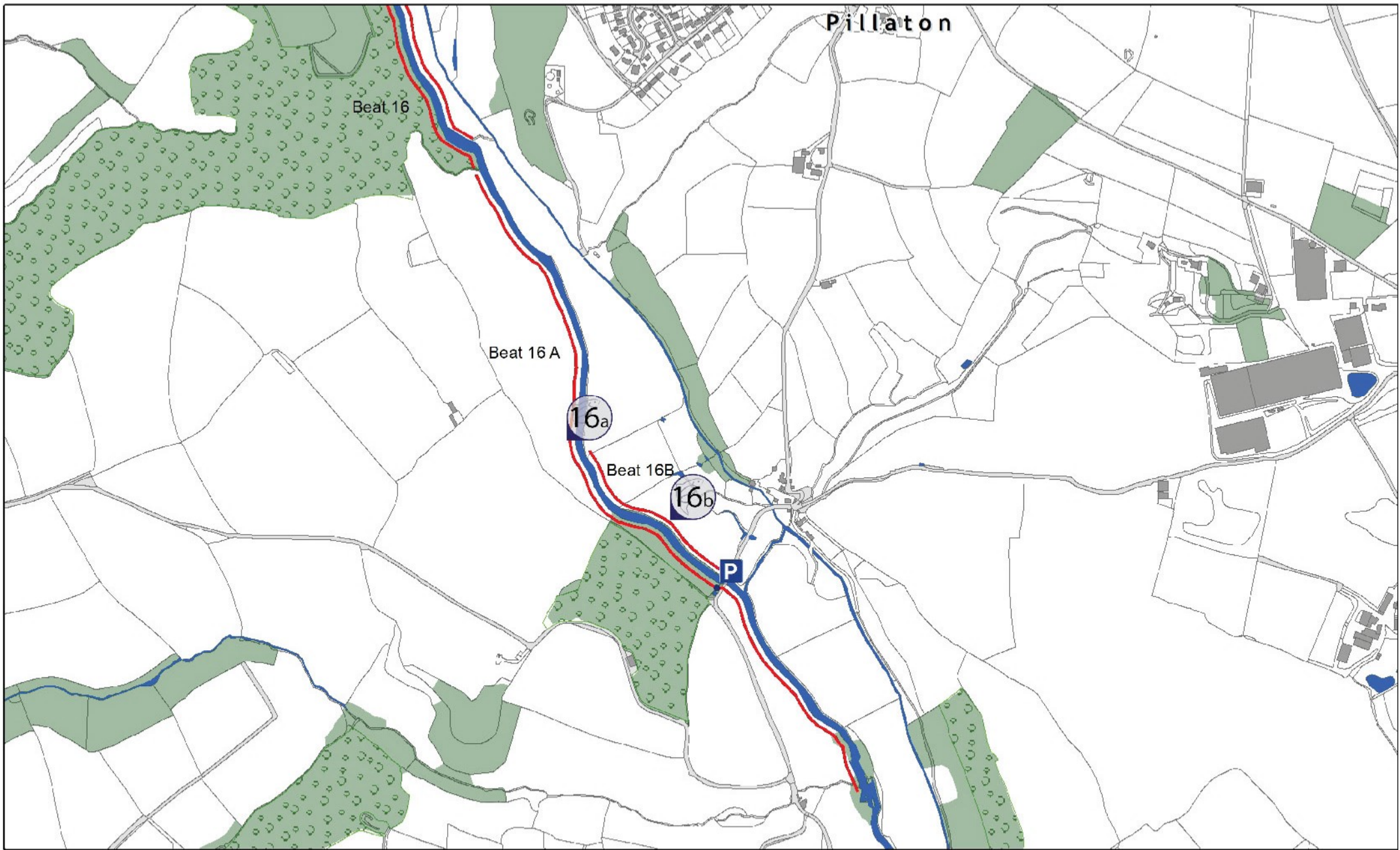


0 0.075 0.15 0.3 Miles

15 CADSONBURY RHB



**European Union**  
European Regional  
Development Fund



Pillaton

Beat 16

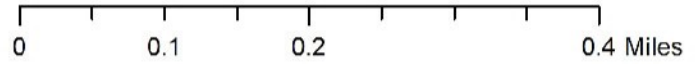
Beat 16 A

16a

Beat 16B

16b

P



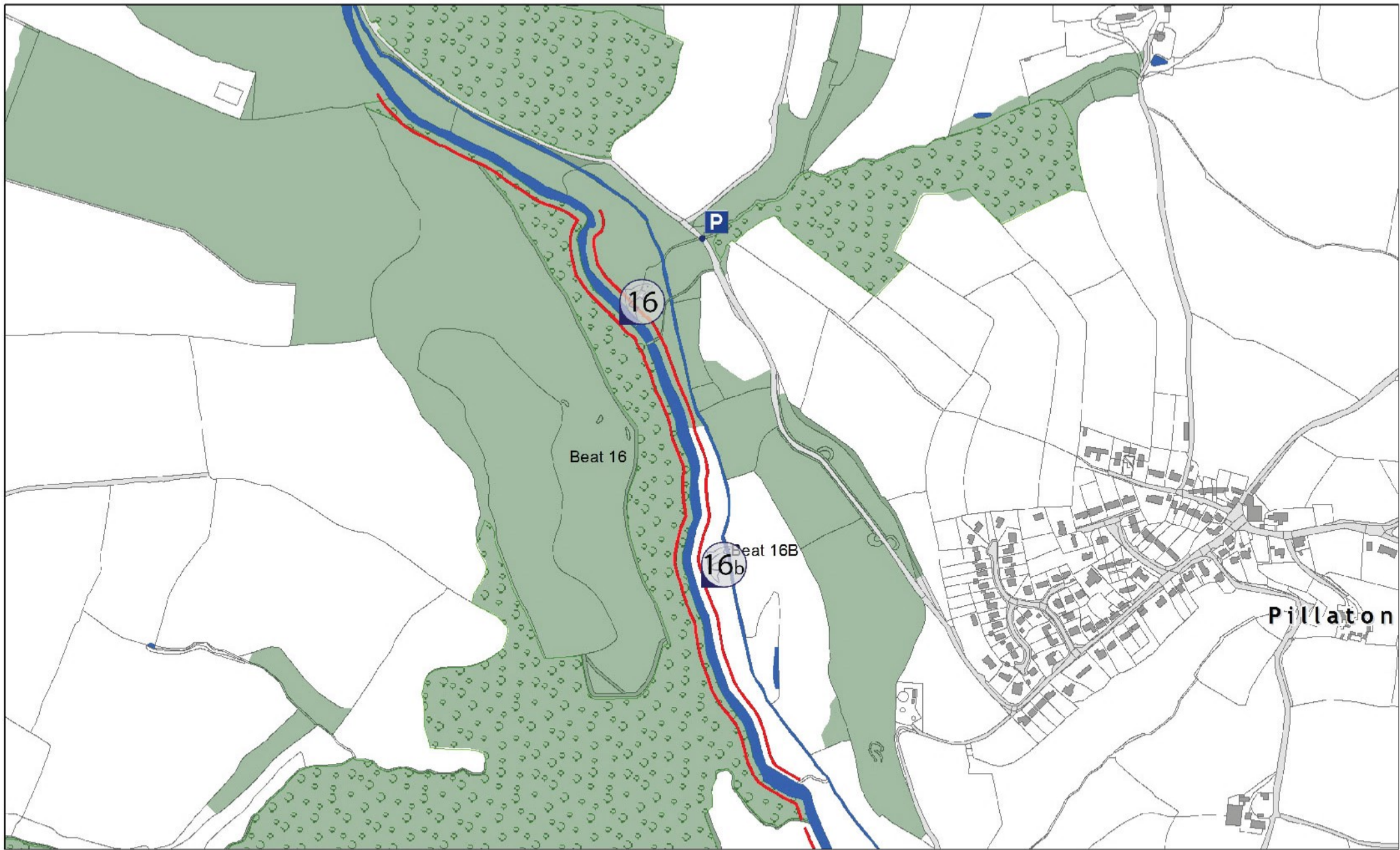
16A KINGFISHER RHB  
16B PILLATON FIELDS LHB



**European Union**  
European Regional  
Development Fund

Created by The Westcountry Rivers Trust for the Water for Growth Project  
Map Layers: OS Masternap © Topographic Areas and Woodland Trust National Forestry Database



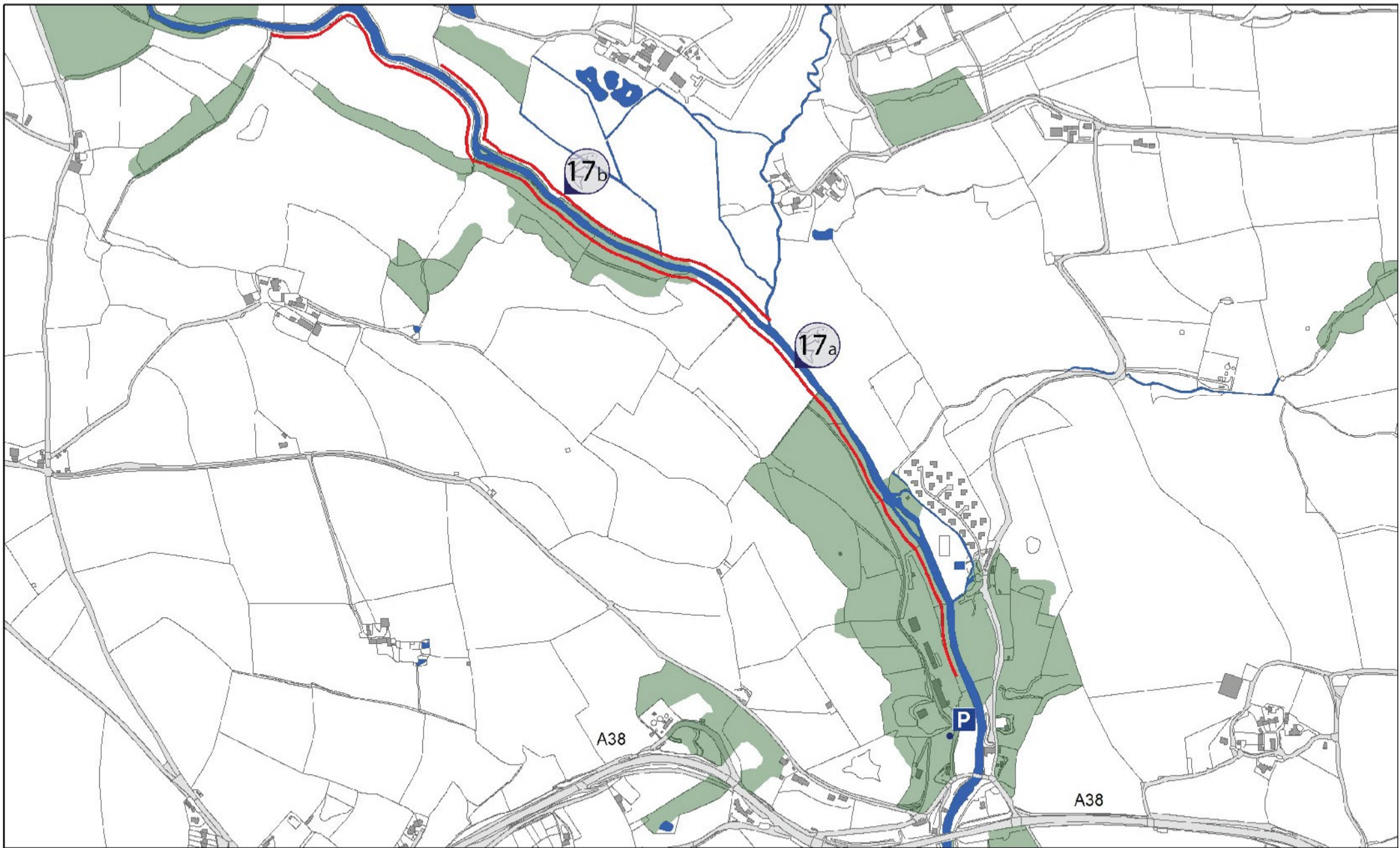


0 0.075 0.15 0.3 Miles

16 DOG LEG RHB  
16B PILLATON FIELDS LHB



**European Union**  
European Regional  
Development Fund



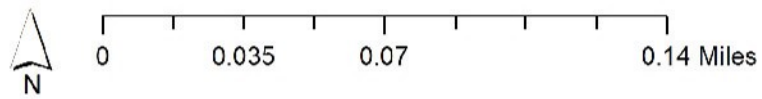
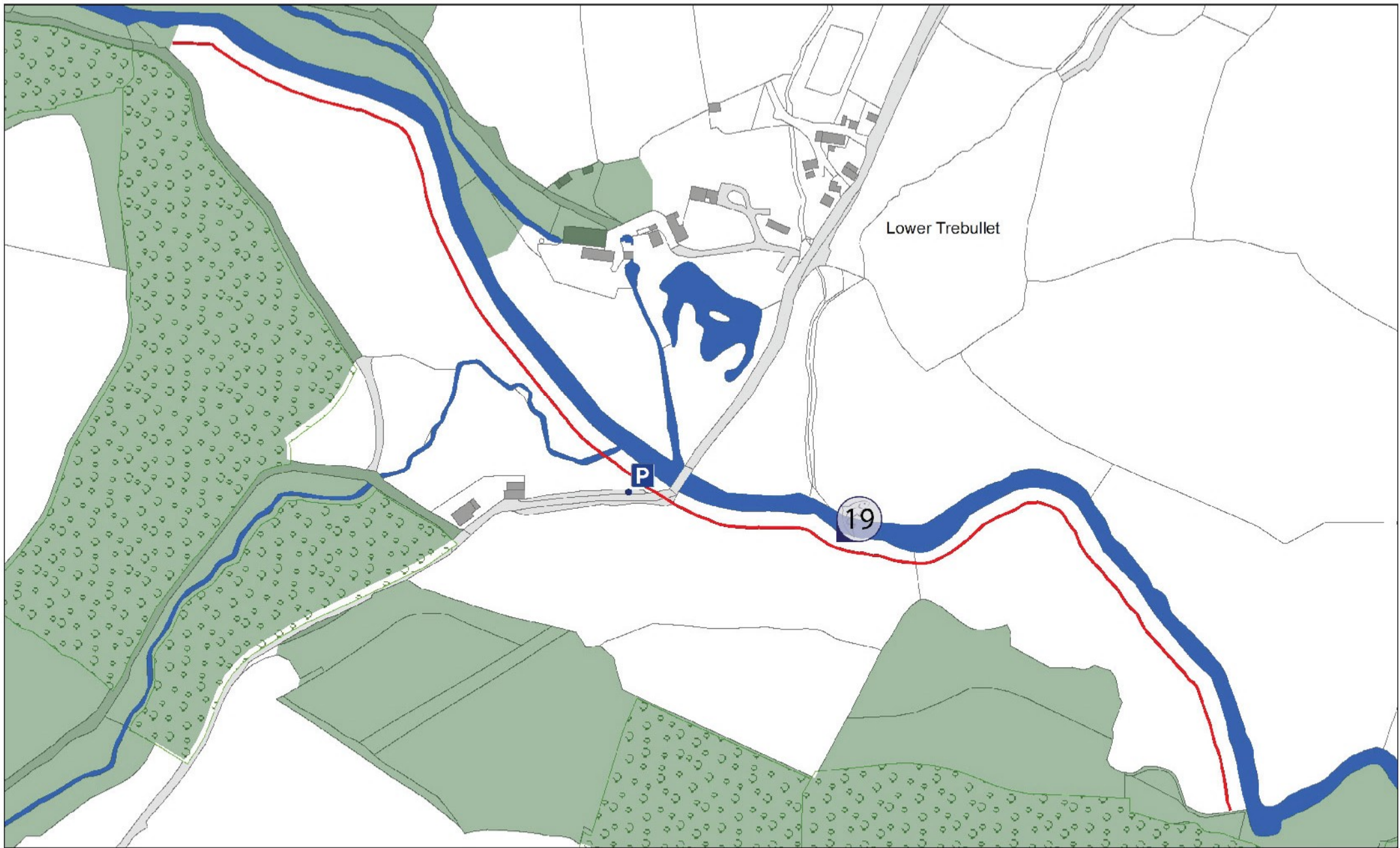
0 0.1 0.2 0.4 Miles

17A WOTTON FARM RHB  
17B MUTTON MILL LHB



**European Union**  
European Regional  
Development Fund

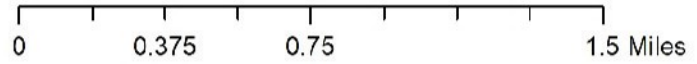
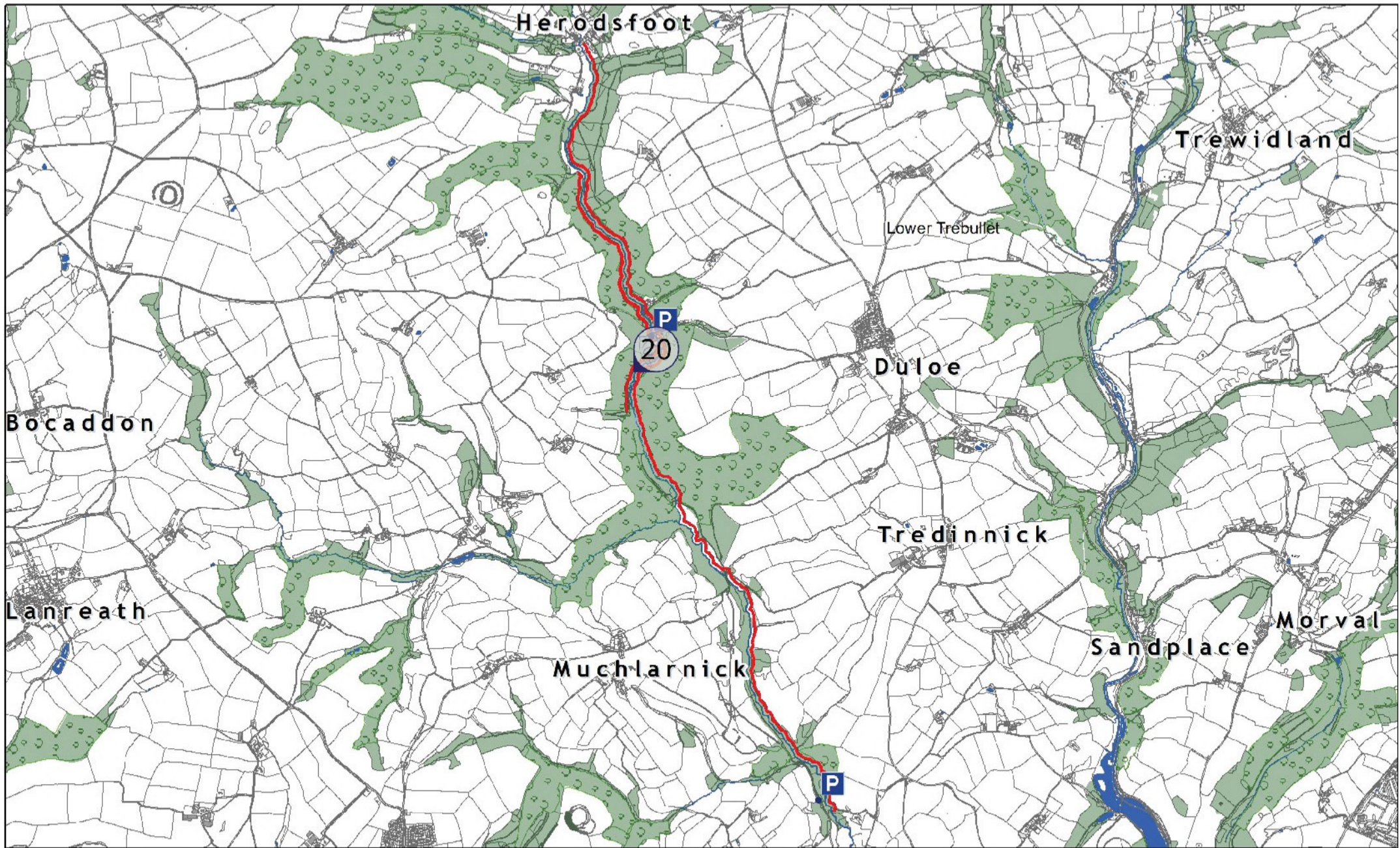
Created by The Westcountry Rivers Trust for the Water for Growth Project  
Map Layers: OS Mastemap © Topographic Areas and Woodland Trust National Forestry Database



19 Inny RHB



**European Union**  
European Regional  
Development Fund

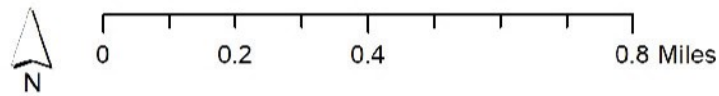
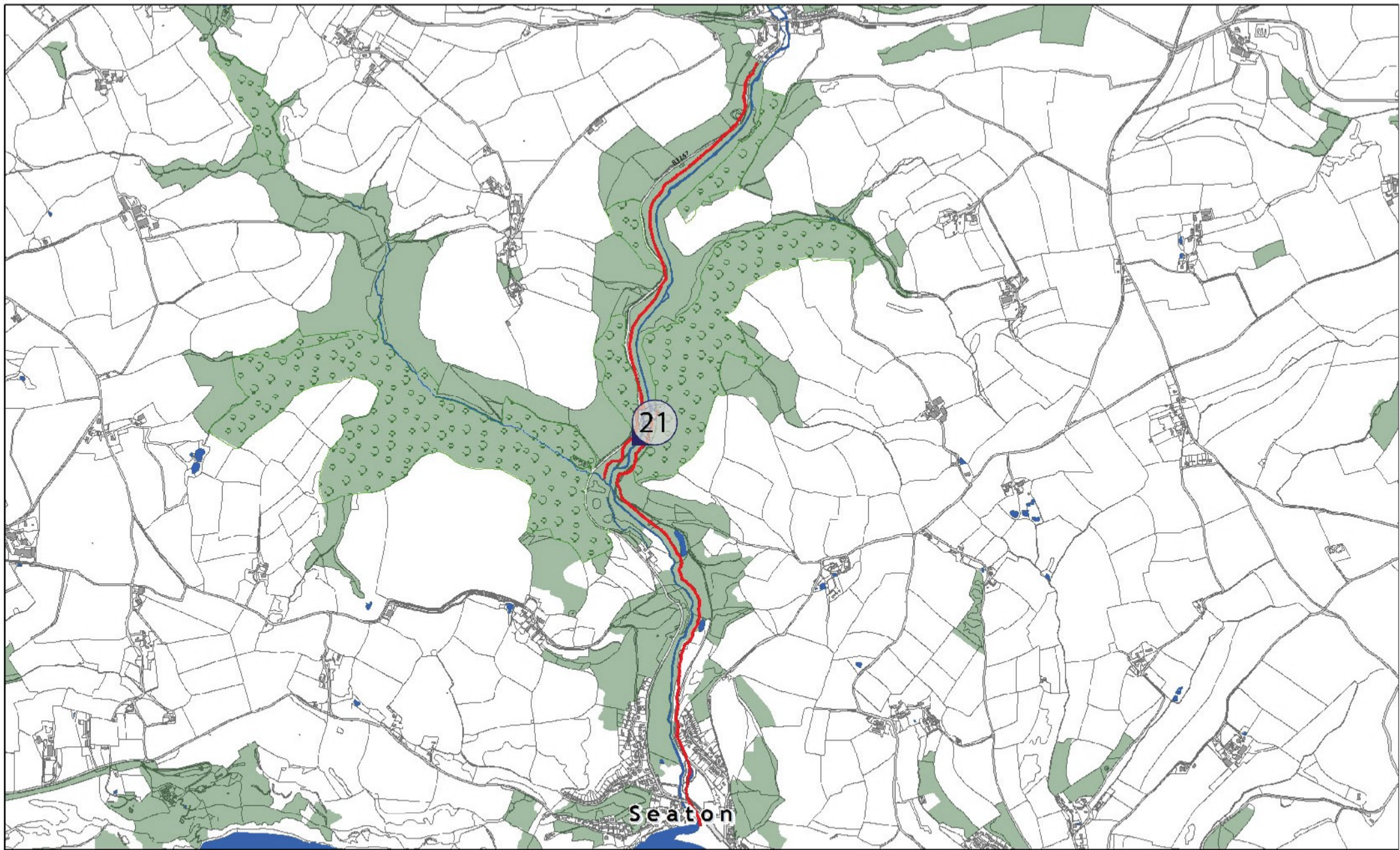


20 West Looe



**European Union**  
European Regional  
Development Fund

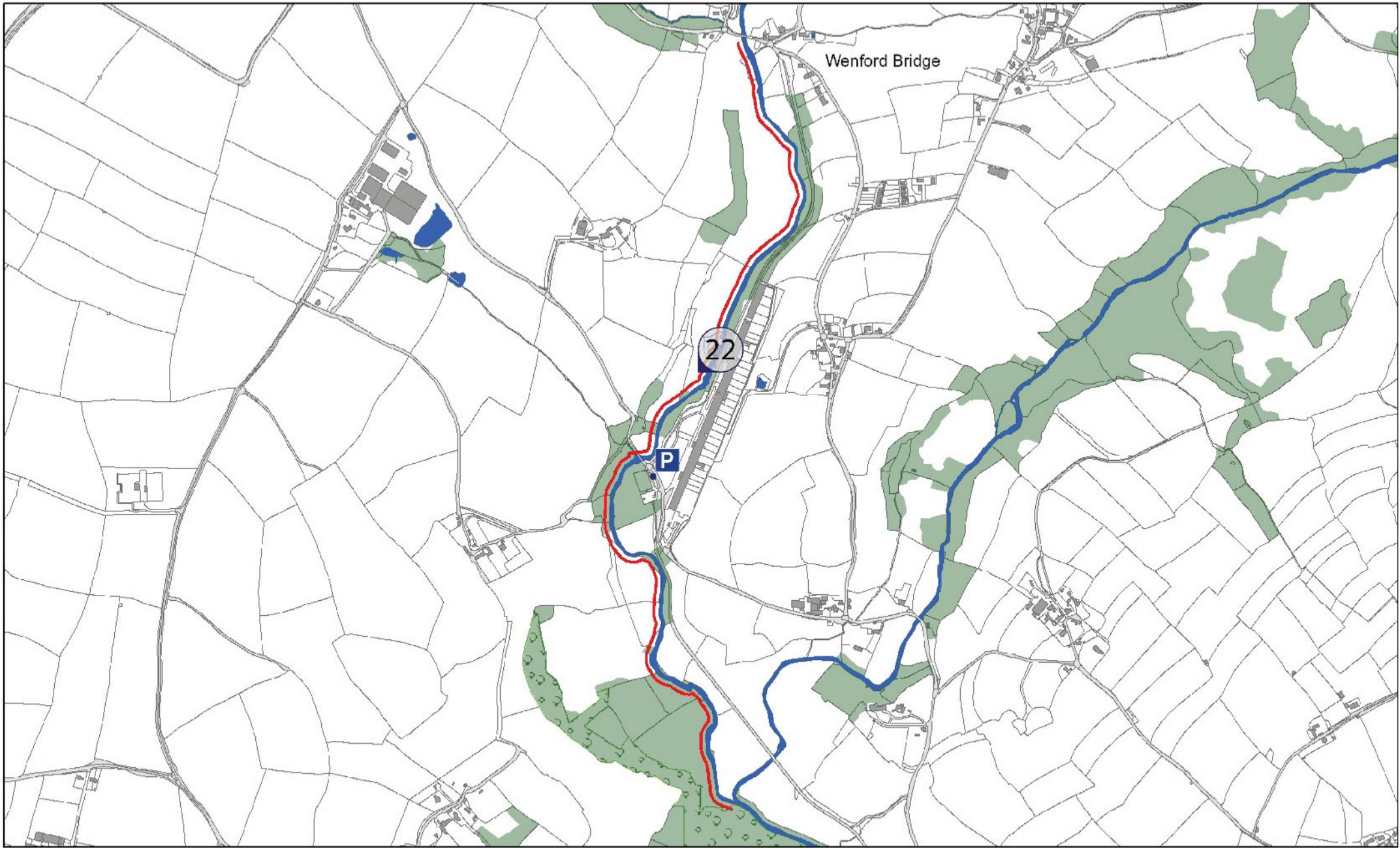
Created by The Westcountry Rivers Trust for the Water for Growth Project  
Map Layers: OS Mastermap © Topographic Areas and Woodland Trust National Forestry Database



21 Seaton



**European Union**  
European Regional  
Development Fund



Wenford Bridge

22

P



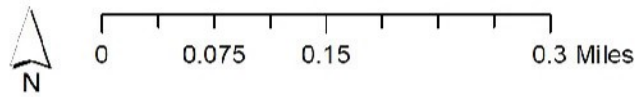
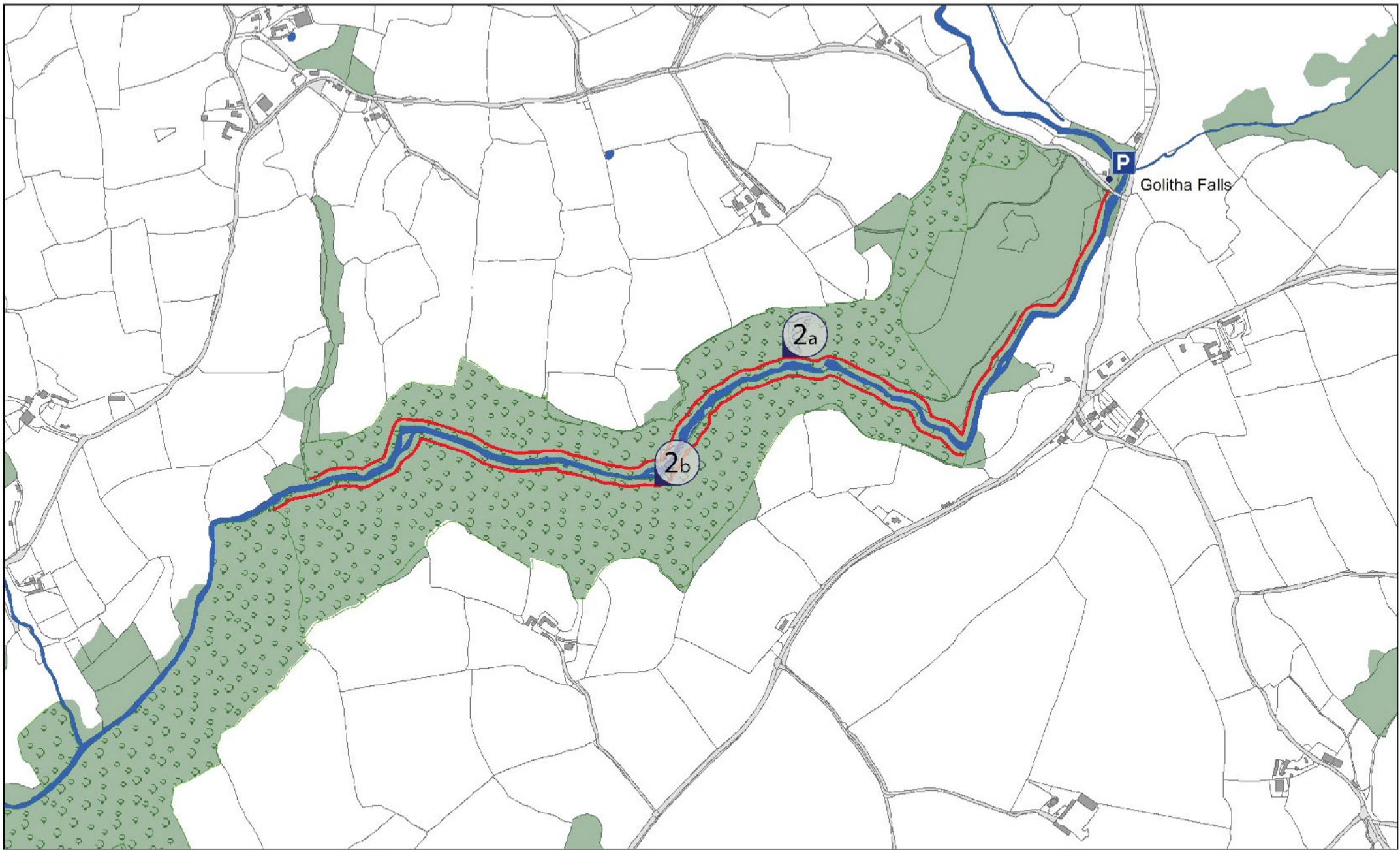
0 0.125 0.25 0.5 Miles

22 Camel RHB



**European Union**  
European Regional  
Development Fund

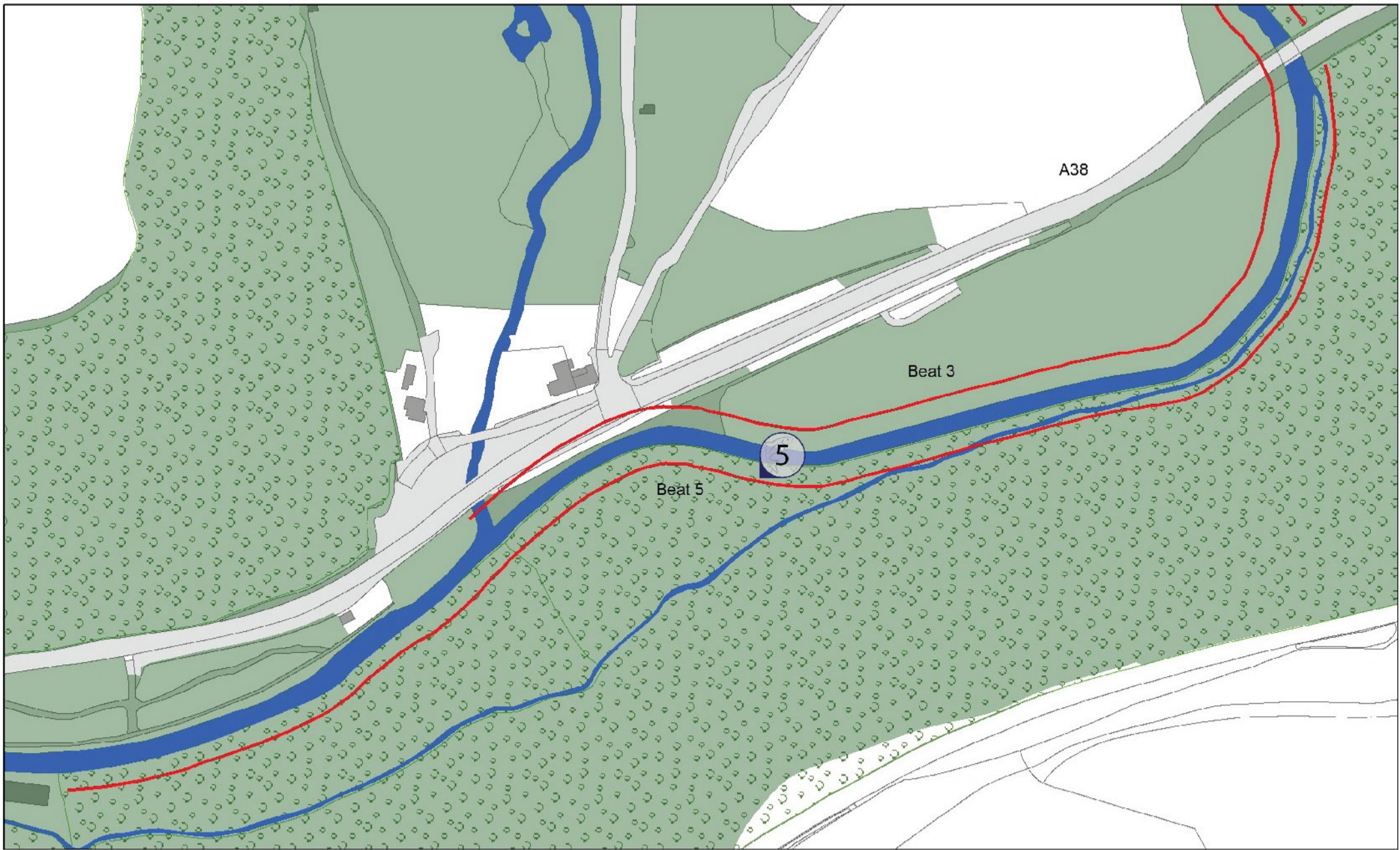
Created by The Westcountry Rivers Trust for the Water for Growth Project  
Map Layers: OS Mastermap © Topographic Areas and Woodland Trust National Forestry Database



2A GOLITHA RHB  
2B HENDERGROVE LHB



**European Union**  
European Regional  
Development Fund



0 0.03 0.06 0.12 Miles

5 DENNICKSBALL WOOD LHB



**European Union**  
European Regional  
Development Fund